WATER SUPPLY OUTLOOK FOR MONTANA

and

FEDERAL - STATE - PRIVATE COOPERATIVE SNOW SURVEYS

UNITED STATES DEPARTMENT of AGRICULTURE···SOIL CONSERVATION SERVICE,

and

MONTANA AGRICULTURAL EXPERIMENT STATION

Data included in this report were obtained by the agencies named above in cooperation with Federal, State, and private organizations listed on the inside back cover of this report.

AS OF
APR. 1, 1969

TO RECIPIENTS OF WATER SUPPLY OUTLOOK REPORTS:

Most of the usable water in western states originates as mountain snowfall. This snowfall accumulates during the winter and spring, several months before the snow melts and appears as streamflow. Since the runoff from precipitation as snow is delayed, estimates of snowmelt runoff can be made well in advance of its occurrence. Streamflow forecasts published in this report are based principally on measurement of the water equivalent of the mountain snowpack.

Forecasts become more accurate as more of the data affecting runoff are measured. All forecasts assume that climatic factors during the remainder of the snow accumulation and melt season will interact with a resultant average effect on runoff. Early season forecasts are therefore subject to a greater change than those made on later dates.

The snow course measurement is obtained by sampling snow depth and water equivalent at surveyed and marked locations in mountain areas. A total of about ten samples are taken at each location. The average of these are reported as snow depth and water equivalent. These measurements are repeated in the same location near the same dates each year.

Snow surveys are made monthly or semi-monthly from January 1 through June 1 in most states. There are about 1400 snow courses in Western United States and in the Columbia Basin in British Columbia. In the near future, it is anticipated that automatic snow water equivalent sensing devices along with radio telemetry will provide a continuous record of snow water equivalent at key locations.

Detailed data on snow course and soil moisture measurements are presented in state and local reports. Other data on reservoir storage, summaries of precipitation, current streamflow, and soil moisture conditions at valley elevations are also included. The report for Western United States presents a broad picture of water supply outlook conditions, including selected streamflow forecasts, summary of snow accumulation to date, and storage in larger reservoirs.

Snow survey and soil moisture data for the period of record are published by the Soil Conservation Service by states about every five years. Data for the current year is summarized in a West-wide basic data summary and published about October 1 of each year.

PUBLISHED BY SOIL CONSERVATION SERVICE

The Soil Conservation Service publishes reports following the principal snow survey dates from January 1 through June 1 in cooperation with state water administrators, agricultural experiment stations and others. Copies of the reports for Western United States and all state reports may be obtained from Soil Conservation Service, Western Regional Technical Service Center, Room 209, 701 N. W. Glisan, Portland, Oregon 97209.

Copies of state and local reports may also be obtained from state offices of the Soil Conservation Service in the following states:

STATE	ADDRESS
Alaska	P. O. Box "F", Palmer, Alaska 99645
Arizona	6029 Federal Building, Phoenix, Arizona 85205
Colorado (N. Mex.)	12417 Federal Building, Denver, Colorado 80521
Idaho	P. O. Box 38, Boise, Idaho 83707
Montana	P. O. Box 98, Bozeman, Montana 59715
Nevada	P. O. Box 4850, Reno Nevada 89505
Oregon	1218 S. W. Washington St., Portland, Oregon 97205
Utah	4012 Federal Building, Salt Lake City, Utah 84111
Washington	360 U.S. Court House, Spokane, Washington 99201
Wyoming	P. O. Box 340, Casper, Wyoming 82602

PUBLISHED BY OTHER AGENCIES

Water Supply Outlook reports prepared by other agencies include a report for California by the Water Supply Forecast and Snow Surveys Unit, California Department of Water Resources, P. O. Box 388, Sacramento, California 95802 --- and for British Columbia by the Department of Lands, Forests and Water Resources, Water Resources Service, Parliament Building, Victoria, British Columbia

U. S. DEPARTMENT of AGRICULTURE
CONSERVATION OF WATER BEGINS WITH THE SNOW SURVEY
SOIL CONSERVATION SERVICE

USDA-SCS-PORTLAND, OREG. 1966

WATER SUPPLY OUTLOOK FOR MONTANA

and

FEDERAL - STATE - PRIVATE COOPERATIVE SNOW SURVEYS

Issued by

KENNETH E. GRANT

ADMINISTRATOR
SOIL CONSERVATION SERVICE
WASHINGTON, D.C.

Released by

A. B. LINFORD

STATE CONSERVATIONIST
SOIL CONSERVATION SERVICE
Bozeman, Montana

In Cooperation with

J. A. ASLESON

DIRECTOR
Montana Agricultural Experiment Station

Report prepared by

P. E. FARNES, Snow Survey Supervisor

SOIL CONSERVATION SERVICE
P.O. Box 98
Bozeman, Montana 59715

TABLE OF CONTENTS

MONTANA WATER SUPPLY OUTLOOK
April 1, 1969

* *
* *
* Snow accumulation was well below average during *
* March. *
* *
* Low elevation snow is beginning to melt. A *
* heavy snow pack still exists in the Jefferson *
* and Madison drainages. *
* *
* Other drainages in Montana have near or above *
* average snow pack. *
* *
* *

COLUMBIA RIVER DRAINAGE

Snow - Mountain snow pack is presently near average except in the upper Clark Fork which is about 15 percent above average. Low elevation snow is beginning to melt.

Streamflow - Streams in the Flathead and upper Kootenai are forecast 5 to 10 percent above average. The headwaters of the Clark Fork are expected to produce 20 to 40 percent above average. The Bitterroot, Blackfoot and lower tributaries to the Clark Fork should flow 10 to 20 percent above average. Small streams in a triangle between Kalispell, Libby and Plains are still expected to produce substantial flow.

Late season irrigation supplies are expected to be near or above average in all areas.

MISSOURI RIVER DRAINAGE

Snow - Heavy snow pack still exists in the upper Red Rock and Madison drainages. Below average conditions prevail over the central part of the State while remaining areas are near or above average.

Streamflow - Red Rock River forecasts are still larger than any flow in the last 30 years. Madison River forecasts increased slightly over last month while forecasts on other streams were lowered 5 to 10 percent.

Low elevation snow has started to melt.

Late season irrigation supplies should be above average in southwest Montana and near average elsewhere.

YELLOWSTONE RIVER DRAINAGE

Snow - Snow pack in the upper Yellowstone is about average while Big Horn tributaries have 90 percent average. The Little Big Horn drainage is less with 83 percent average.

Streamflow - Forecasts on Yellowstone tributaries above Billings are near to 10 percent above average. The Big Horn River is forecast to flow about 7 percent below average; the Big Horn and Yellowstone combine to produce near average runoff for spring and summer period.

Irrigation supplies are expected to be near average.

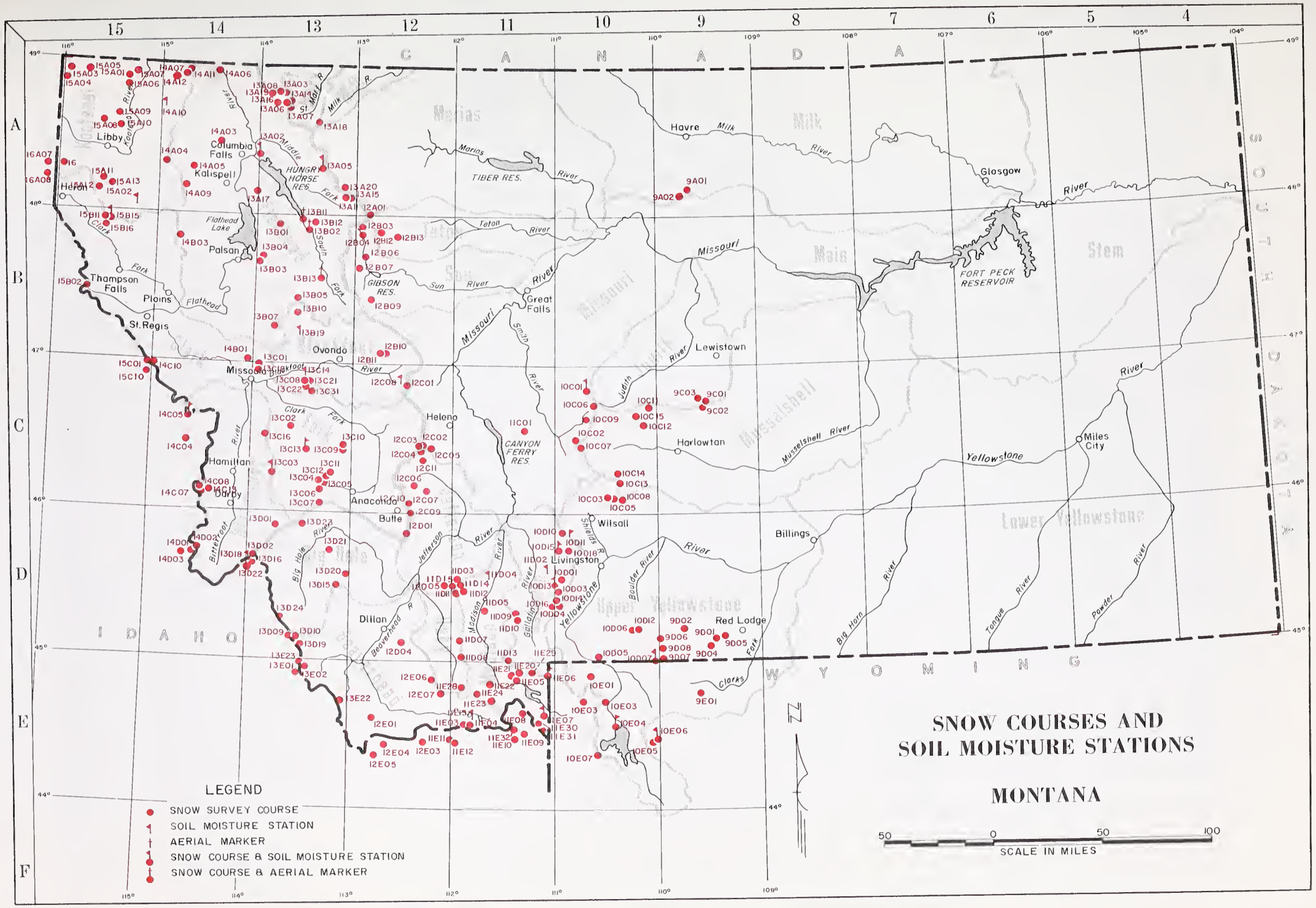

INDEX to MONTANA SNOW COURSES and SOIL MOISTURE STATIONS

SNOW COURSES

COLUMBIA RIVER BASIN

Drainage Basin & Course Name	Number	Elev.	Sec.	Twp.	Range	Record Began	Measuring Dates 1/	Meas. By 2/
KOOTENAI RIVER								
Bald Eagle Peak	15A11	5700	6	27N	31W	1969	3,4,5	1
Banfield Mountain	15A08	5600	4	32N	30W	1969	1,2,3,4,5,5½,6	1
Baree Creek	15B11	5500	36	26N	31W	1956	3,4,5,5½	2
Baree Midway	15B16	4600	31	26N	30W	1965	3,4,5,5½	2
Baree Trail	15B15	3800	5	25N	30W	1965	3,4,5,5½	2
Bristow Creek	15A10	4200	3	32N	30W	1969	1,2,3,4,5	1
Brush Creek	14A04	5000	12	30N	26W	1937	3,4,5	1,2
Cedar Grove	15A13	4100	35	28N	31W	1969	1,2,3,4,5,5½,6	1
Clingback Trail	15A06	6100	9	36N	29W	1969	3,4,5,5½,6	1
Davis Creek	15A04	5400	20	37N	33W	1969	1,2,3,4,5,5½,6	1
Dodge Creek	15A07	5200	35	37N	29W	1969	3,4,5,5½,6	1
Garver Creek	15A05	4250	18	37N	32W	1969	1,2,3,4,5,5½,6	1
Graves Creek	14A11	4300	1	36N	25W	1937	3,4,5,5½,6	1,2
Hawkins Lake	15A03	6550	18	37N	33W	1969	1,2,3,4,5,5½,6	1
Keeler Creek	16A09	3300	25	30N	35W	1969	3,4,5	1
Lost Soul	15A09	5000	31	33N	29W	1969	1,2,3,4,5,5½,6	1
Poorman Creek	15A12	5100	5	27N	31W	1969	1,2,3,4,5,5½,6	1
Red Mountain	15A01	6000	4	36N	29W	1937	3,4,5,5½,6	1,2
Stahl Peak	14A12	6050	5	36N	25W	1969	3,4,5,5½,6	1
Wessel Divide	14A07	5450	20	37N	24W	1937	3,4,5,5½,6	1,2
FLATHEAD RIVER								
Bassoon Peak	14B03	5150	11	24N	25W	1961	3,4,5	1,5
Beaver Lake	13A11	5900	31	28N	11W	1964	3,4,5	2
Big Creek	13B03	6750	7	22N	18W	1941	3,4,5, 6	1,5
Camp Misery	13A17	6400	30	28N	18W	1962	3,4,5	1,2
Desert Mountain	13A02	5600	24	31N	19W	1937	1,2,3,4,5, 6	1,2
Fatty Creek	13B04	5500	8	22N	18W	1962	3,4,5, 6	1,5
Flattop Mountain	13A19	6300	12	35N	18W	1968	1,2,3,4,5 6	1,6
Griffin Creek Divide	14A09	5150	11	28N	25W	1960	3,4,5	1,5
Sunlight Lake	13B12	6300	35	26N	14W	1964	3,4,5	1
Hell Roaring Divide	14A03	5770	35	32N	22W	1942	1,2,3,4,5,5½,6	2
Holbrook	13B13	4530	18	21N	13W	1951	1,2,3,4,5	1,2
Kishenehn	14A06	3890	14	37N	22W	1954	3,4	6
Logan Creek	14A05	4300	34	30N	24W	1937	3,4,5	1,2
Marias Pass	13A05	5250	34	30N	14W	1934	1,2,3,4,5	3
Mineral Creek	13A16	4000	29	35N	17W	1957	3,4,5	6
North Fork Jocko	13B07	6330	3	17N	17W	1941	3,4,5,5½,6	1,5
Spotted Bear Mountain	13B02	7000	23	25N	15W	1948	1,2,3,4,5	1
Trinkus Lake	13B01	6100	9	25N	17W	1948	3,4,5	1
Twin Creeks	13B11	3580	24	26N	16W	1951	1,2,3,4,5	1
Upper Holland Lake	13B05	6200	28	20N	15W	1948	3,4,5	1
CLARK FORK RIVER								
Black Pine	13C13	7100	26	8N	15W	1959	1,2,3,4,5,5½,6	1
Copper Creek	12B10	5700	1	15N	9W	1962	3,4,5	1,2
Cotter Mine	12B11	6250	2	15N	9W	1962	3,4,5	1,2
Coyote Hill	13B10	4200	12	18N	16W	1947	1,2,3,4,5	1,2
El Dorado Mine	13C09	7800	23	8N	12W	1949	3,4	1
Fred Burr Pass	13C11	8000	12	6N	13W	1957	3,4,5	1
Gold Creek Lake	13C10	7200	14	8N	12W	1949	3,4	1
Heart Lake Trail	14C10	4800	11	14N	27W	1965	3,4,5	1,2
Hoodoo Basin	15C10	6000	17	14N	27W	1967	1,2,3,4,5,5½,6	1,2
Hoodoo Creek	15C01	5900	16	14N	27W	1937	1,2,3,4,5	1,2
Interzerd	13C04	6450	6	5N	13W	1936	2,3,4,5	4
Lubrecht Forest No. 3	13C21	5450	19	13N	14W	1951	1,2,3,4,5	8
Lubrecht Forest No. 4	13C22	4650	23	13N	15W	1951	1,2,3,4,5	8
Lubrecht Forest No. 6	13C08	4040	11	13N	15W	1951	1,2,3,4,5	8
N. Fork Elk Creek	13C31	6250	20	13N	13W	1968	1,2,3,4,5,5½,6	8
Red Lion	13C12	7100	22	6N	13W	1958	3,4,5	1
Skalkaho Summit	13C03	7260	30	6N	17W	1937	3,4,5,5½,6	1
Slide Rock Mountain	13C02	7100	35	10N	16W	1937	3,4,5	1
Southern Cross	13C05	6500	8	5N	13W	1936	2,3,4	4
Spring Gulch	13C18	6000	12	14N	19W	1961	1,2,3,4,5	8
Storm Lake	13C07	7780	19	4N	13W	1939	1,2,3,4,5	1
Stuart Mill	13C06	6500	19	5N	13W	1936	2,3,4	4
Stuart Mountain	13C01	7400	6	14N	18W	1936	1,2,3,4,5,5½,6	8
T.V. Mountain	14B01	6800	33	15N	19W	1956	1,2,3,4,5,5½,6	8
BITTERROOT RIVER								
Anaconda	13C16	6480	28	9N	18W	1960	3,4,5	1
East Fork R.S.	13D01	5400	16	2N	17W	1937	3,4	1
Gibbons Pass	13D02	7100	4	2S	19W	1934	1,2,3,4,5,5½,6	1,3
Lost Horse	14C07	5940	5	4N	23W	1960	3,4,5,5½,6	1
Nez Perce Camp	14D02	5680	19	1S	23W	1937	3,4,5	1
Nez Perce Pass	14D01	6570	25	1S	24W	1937	3,4,5	1
Saddle Mountain	13D22	7940	5	2S	19W	1965	3,4,5,5½,6	1
Twelvemile Creek	14C13	5600	34	5N	23W	1968	1,2,3,4,5,5½,6	1
Twin Lakes	14C08	6510	32	5N	23W	1960	3,4,5,5½,6	1
ST MARY RIVER BASIN								
Hudson Bay Divide	13A18	5800	24	34N	14W	1963	3,4,5	3
Iceberg Lake No. 3	13A03	5600	1	35N	17W	1922	5	3,9
Josephine Lower No. 9	13A14	4900	22	35N	16W	1955	5	3,9
Mount Allen No. 7	13A07	5700	27	35N	16W	1922	5	3,9
Piegan Pass No. 6	13A06	5500	27	35N	16W	1922	5	3,9
Pterodigan No. 8	13A08	5800	36	36N	17W	1937	5	3,9

MISSOURI RIVER BASIN

Drainage Basin & Course Name	Number	Elev.	Sec.	Twp.	Range	Record Began	Measuring Dates 1/	Meas. By 2/
BEAVERHEAD RIVER								
Bloody Dick	13D10	7600	12	8S	16W	1948	3,4,5	1
Carter Creek	12D04	7400	22	8S	7W	1963	2,3,4	11
Red Creek Lake	13E22	8400	24	12S	13W	1965	3,4,5	1
Elk Horn Springs	13D15	7800	21	4S	12W	1935	3,4,5	3
Gold Stone	13D09	8100	11	8S	16W	1948	3,4,5	1
Lakeview Canyon	11E04	6930	26	14S	2W	1948	3,4,5	10
Lakeview Ridge	11E03	7400	27	14S	2W	1948	3,4,5	10
Lemhi Pass	13E01	7480	9	10S	15W	1948	3,4	1
Lemhi Ridge	13E23	8100	4	10S	15W	1967	3,4	1
Trail Creek	13E02	7090	15	10S	15W	1948	3,4	1
White Pine Ridge	12E01	8850	18	14S	9W	1948	3,4,5	1
RUBY RIVER								
Grenham Lakes	11D14	8850	5	4S	3W	1967	3,4,5	1,12
Clover Meadow	11D08	8600	28	9S	2W	1963	3,4,5	1
Divide	12E07	7900	14	12S	4W	1963	3,4,5	1
Middle Mill Creek	11D15	7850	17	4S	3W	1967	3,4,5	1,12
Notch	12E06	8500	18	11S	4W	1963	3,4,5	1
Smuggler Mine	12D05	6960	24	4S	3W	1967	3,4,5	1,12
BIG HOLE RIVER								
Abundance Lake	13D20	8800	7	3S	11W	1963	3,4,5	1
Berkhorse Lake	13D19	8600	4	8S	16W	1963	3,4,5	1
Foolhen	13D21	8280	11	1S	13W	1963	3,4,5	1
Palisade Creek	13D23	8450	3	2N	15W	1967	3,4,5	1
Sleg-A-Melt Lake	13D24	8750	29	5S	17W	1968	3,4,5	1
JEFFERSON RIVER								
Berry Meadow	12C07	7300	8	5N	5W	1962	3,4,5	1
Copper Mountain	12C09	7700	13	3N	7W	1966	2,3,4,5	4
Nez Perce Creek	12C10	6500	16	4N	6W	1967	2,3,4,5	4
Picnic Grounds	12C06	6500	21	5N	6W	1941	2,3,4	4
Pipestone Pass	12D01	7200	10	1N	7W	1938	1,2,3,4,5	1
Rocker Peak	12C11	8000	17	7N	5W	1968	1,2,3,4,5	1
MADISON RIVER								
Call Road	11D07	8050	21	8S	2W	1962	3,4,5	1
Four Mile	11D12	6900	5	4S	2W	1965	3,4,5	1
Hebgen Dam	11E05	6550	22	11S	3E	1934	1,2,3,4,5	3
Jack Creek	11D05	7500	13	6S	1E	1961	3,4	1
Lake Creek	11E22	6100	27	11S	1E	1965	3,4,5,5½,6	2
Lion Mountain	11E28	8760	23	11S	2W	1967	3,4,5,5½,6	2
Lower Twin	11D11	7900	12	4S	3W	1965	3,4,5	1
Madison Plateau	11E31	7750	28	14S	5E	1968	1,2,3,4,5,5½,6	1,2
Meridian Creek	11E23	7000	31	12S	1E	1965	3,4,5,5½,6	2
North Meadow	11D03	7500	24	3S	3W	1961	3,4,5	1
Potomagaton Park	11E21	7150	33	10S	3E	1965	3,4,5	2
Sentinel Creek	11E20	8300	17	10S	3E	1965	3,4,5	2
Tepee Creek	11E24	8000	15	12S	1W	1965	3,4,5,5½,6	2
West Yellowstone	11E07	6700	34	13S	5E	1934	1,2,3,4,5	1,3,6
Whiskey Creek	11E30	6800	19	14S	5E	1967	3,4,5	2
GALLATIN RIVER								
Arch Falls	10D14	7350	3	5S	6E	1963	1,2,3,4,5,5½,6	1
Bear Basin	11D09	8150	9	6S	3E	1963	3,4,5	1
Bridger Bowl	10D15	7250	25	1N	6E	1965	1,2,3,4,5,5½,6	1
Cerrot Basin	11E29	9000	18	10S	4E	1967	1,2,3,4,5, 6	2
Devil's Slide	10D04	8100	14	5S	6E	1935	1,2,3,4,5,5½,6	1
Hood Meadow	10D03	6600	22	4S	6E	1935	2,3,4,5,5½,6	1
Lick Creek	10D13	6860	10	4S	6E	1964	1,2,3,4,5,5½,6	1
Little Park	11D10	7400	22	6S	3E	1963	3,4,5	1
Maynard Creek	10D18	6210	19	1N	7E	1967	1,2,3,4,5,5½,6	1
New World	10D01	6700	24	3S	6E	1939	2,3,4	1
Shower Falls	10D16	8100	14	5S	6E	1966	1,2,3,4,5,5½,6	1
Taylor Peaks	11D13	8500	26	9S	2E	1967	3,4,5	1
Twenty-One Mile	11E06	7150	1	11S	5E	1934	1,2,3,4,5	3
MISSOURI RIVER MAIN STEM								
Bear Paw Ski Area	9A02	5200	21	28N	16E	1967	1,2,3,4,5	7
Boulder Mountain	11C01	7950	1	9N	3E	1963	3,4,5	1
Chessman Reservoir	12C05	6200	2	8N	5W	1936	1,2,3,4,5	3
Daisy Cabin	10C15	7600	33	11N	11E	1969	3,4,5	2
Eagle Creek	10C13	7000	2	5N	10E	1969	3,4,5	2
Elk Peak	10C07	8000	10	8N	8E	1963	3,4,5	1
Forest Lake C.S.	10C14	6400	26	6N	10E	1969	3,4,5	2
Grasshopper	10C02	7000	19	9N	8E	1938	3,4,5	1
Heymaker	10C11	8050	16	11N	12E	1969	3,4,5	2
Johnson Park	10C12	6450	16	10N	11E	1969	3,4,5	2
Kings Hill	10C01	7500	34	13N	8E	1934	3,4,5,5½,6	1,3
Rocky Boy	9A01	5200	15	28N	16E	1941	1,2,3,4,5	7
Stemple Pass	12C01	6600	16	13N	7W	1934	3,4,5	3
Ten Mile Lower	12C02	6600	12	8N	6W	1935	1,2,3,4,5	3
Ten Mile Middle	12C03	6800	13	8N	6W	1934	1,2,3,4,5	3
Ten Mile Upper	12C04	8000	19	8N	5W	1935	1,2,3,4,5	3
SUN-TETON-MARIAS RIVERS								
Badger Pass	13A15	6900	4	27N	11W	1964	3,4,5	1
Blue Lake	13A20	5900	25	28N	11W	1969	3,4,5	1
Cabin Creek	12B06	5200	33	23N	10W	1949	3,4,5	2
Five-Bull	12B09	5700	25	20N	10W	1948	3,4,5	1
Freight Creek	12A01	6000	13	26N	10W	1948	3,4,5	1
Goat Mountain	12B07	7000	20	22N	10W	1934	3,4,5	3
Mount Lockhart	12B12	6400	18	24N	9W	1969	1,2,3,4,5,5½,6	2
Waldron	12B13	5650	17	25N	9W	1969	1,2,3,4,5,5½,6	2
Wrong Creek	12B04	5700	32	25N	10W	1949	3,4,5	2
Wrong Ridge	12B03	6800	17	25N	10W	1949	3,4,5	2
JUDITH RIVER								
Avalanche	9C02	7100	24	12N	17E	1966	3,4,5	1
Crystal Lake	9C01	6100	19	12N	18E	1941	3,4,5	1
Rock Creek	9C03	5600	8	12N	18E	1966	3,4,5	1
Spur Park	10C06	8000	20	12N	9E	1963	1,2,3,4,5, 6	1
UPPER YELLOWSTONE RIVER								
Bald Ridge	10C05	7500	11	4N	10E	1961	3,4,5	1
Camp Senia	9D01	7890	2	8S	18E	1937	3,4,5,5½,6	1
Cooke Station	9D07	8150	19	9S	15E	1966	3,4,5	2
Crevice Mountain	10D05	8400	22	9S	9E	1935	3,4	2
Fisher Creek	9D06	9100	11	9S	14E	1966	1,2,3,4,5,5½,6	1,2
Grizzly Peak	9D05	8400	26	7S	19E	1961	1,2,3,4,5	1,2
Independence	10C06	7850	22	7S	12E	1940	3,4,5	1
Monument Peak	10D12	8800	22	7S	12E	1961	3,4,5	1
Northeast Entrance	10D07	7400	33	9S	14E	1937	1,2,3,4,5,5½,6	1,6
Porcupine R.S.	10C03	6500	10	4N	10E	1938	3,4,5	1
Sacajawea	10D10	6550	36	2N	6E	1960	3,4,5	1
South Fork Shields	10C08	8100	13	4N	10E	1965	3,4,5	1
Timberline Creek	9D04	8850	10	8S	18E	1961	3,4,5	1
West Rosebud	9D02	7500	9	7S	16E	1960	3,4	4
White Mill	9D08	8700	18	9S	15E	1967	3,4,5	2

SOIL MOISTURE STATIONS

COLUMBIA RIVER BASIN

Drainage Basin & Course Name	Number	Elev.	Sec.	Twp.	Range	Record Began	Measuring Dates 1/	Meas. By 2/
KOOTENAI RIVER								
Baree Trail	15B15M	3800	5	25N	30W	1964	Monthly	2
Murphy Lake R.S.	14A10M	3000	5	34N	25W	1964	Monthly	2
Raven R.S.	15A02M	3050	2	26N	29W	1964	Monthly	2
FLATHEAD RIVER								
Desert Mountain	13A02M	5600	24	31N	19W	1956	Monthly	1
Marias Pass	13A05M	5250	34	30N	14W	1950	Monthly	1
CLARK FORK RIVER								
Black Pine	13C13M	7100	26	8N	15W	1965	Monthly	1
Lubrecht Forest	13C14M	4100	11	13N	15W	1961	Monthly	8
Seeley Lake	13B19M	4030	21	17N	15W	1963	Monthly	2
Skalkaho Summit	13C03M	7260	30	6N	17W	1964	Monthly	1
BITTERROOT RIVER								
Gibbons Pass	13D18M	7100	4	2S	19W	1962	Monthly	1
Lolo Pass	14C05M	5250	11	10N	24W	1963	Monthly	1

MISSOURI RIVER BASIN

Drainage Basin & Course Name	Number	Elev.	Sec.	Twp.	Range	Record Began	Measuring Dates 1/	Meas. By 2/
BEAVERHEAD RIVER								
Lakeview	11E13M	6700	23	14S	2W	1962	Monthly	10
MADISON RIVER								
Red Bluff	11D04M	4800	7	3S	1E	1961	Monthly	7
West Yellowstone	11E07M	6700	34	13S	5W	1966	Monthly	6
GALLATIN RIVER								
Bridger Bowl	10D15M	7250	25	1N	6E	1965	Monthly	1
College Site	11D02M	4856	18	2S	5E	1956	Monthly	1
Lick Creek	10D13M	6860	10	4S	6E	1965	Monthly	1
Twenty-One Mile	11E06M	7150	1	11S	5E	1963	Monthly	6
MISSOURI RIVER MAIN STEM								
Kings Hill	10C01M	7420	34	13N	8E	1963	Monthly	1
Stemple Pass	12C08M	6350	16	13N	7W	1963	Monthly	1
YELLOWSTONE RIVER								
Battle Ridge	10D11M	6020	32	2N	7E	1960	Monthly	1
Northeast Entrance	10D07M	7350	33	9S	14E	1962	Monthly	6

LEGEND

1/ Numerals 1,2,3,4,5,5½,6 refer to January 1, February 1, March 1, April 1, May 1, May 15 and June 1.

2/ Numerals refer to Agency that makes the snow survey as follows:

1. U. S. Soil Conservation Service
2. U. S. Forest Service
3. U. S. Geological Survey
4. Montana Power Company
5. U. S. Indian Service
6. U. S. National Park Service
7. MSU Agricultural Experiment Station
8. U. of M. School of Forestry
9. Department of Energy, Mines & Resources
10. U. S. Bureau of Sport Fisheries & Wildlife
11. Private Cooperator
12. Soil and Water Conservation District

WORD RES PORTLAND OREG 1973

SNOW PILLOW DATA
WATER YEAR 1969

No. _____ Elev. _____ Drainage: KOOTENAI

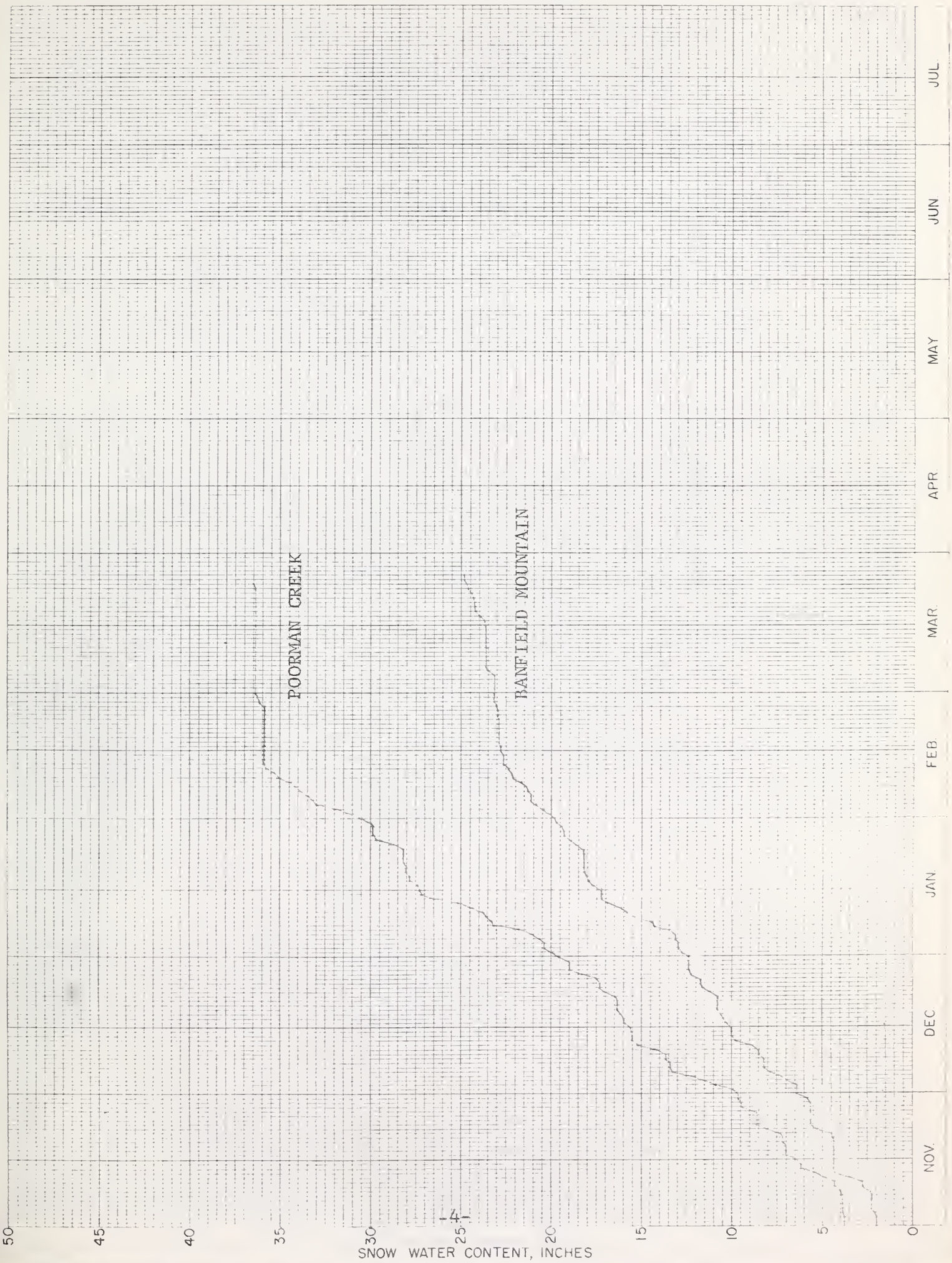

7-P-18764B-1

SNOW PILLOW DATA
WATER YEAR 1969

No. _____ Elev. _____ Drainage: KOOTENAI

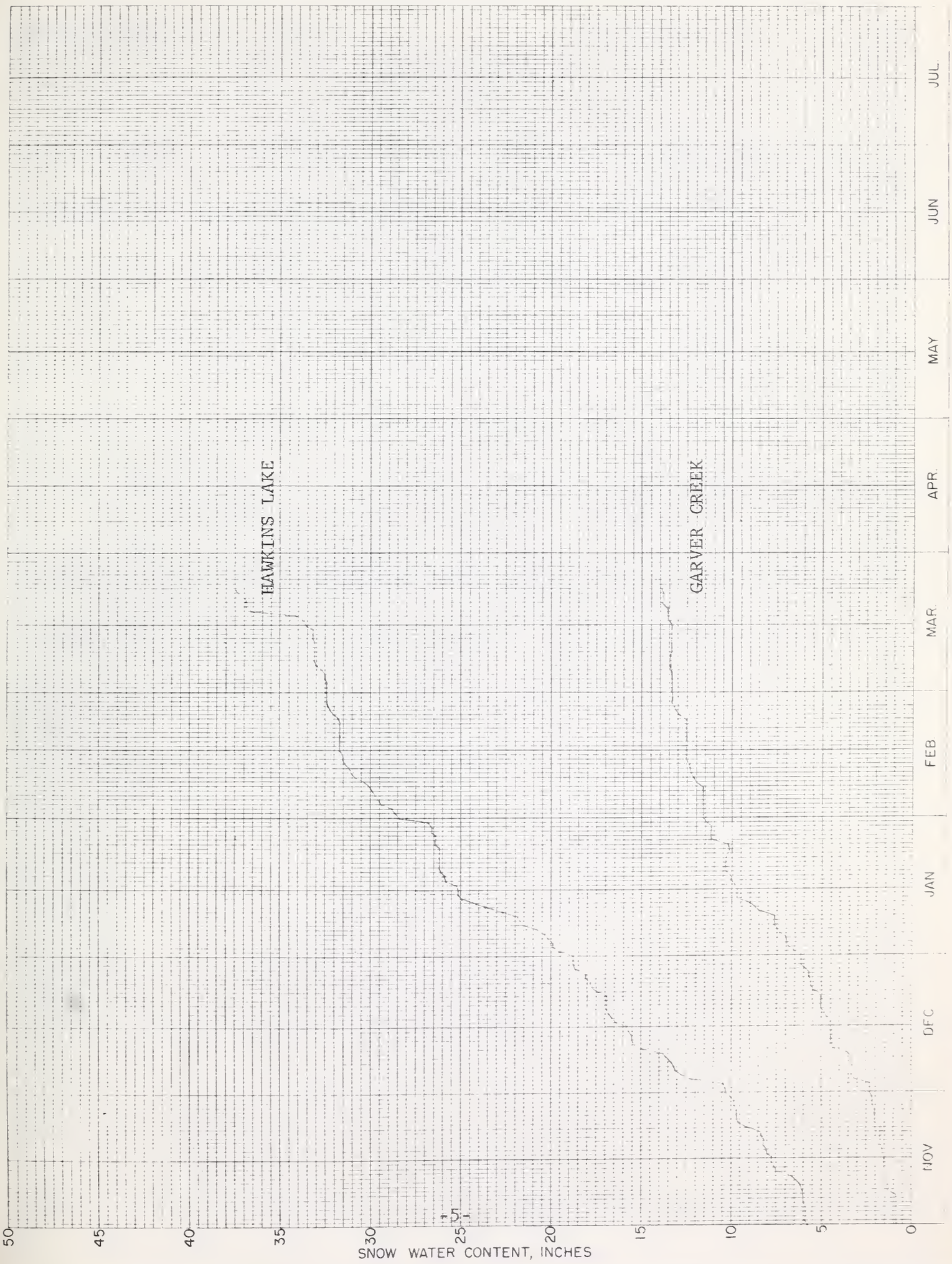

SNOW PILLOW DATA
WATER YEAR 1969

No. _____ Elev. _____ Drainage: CLARK FORK

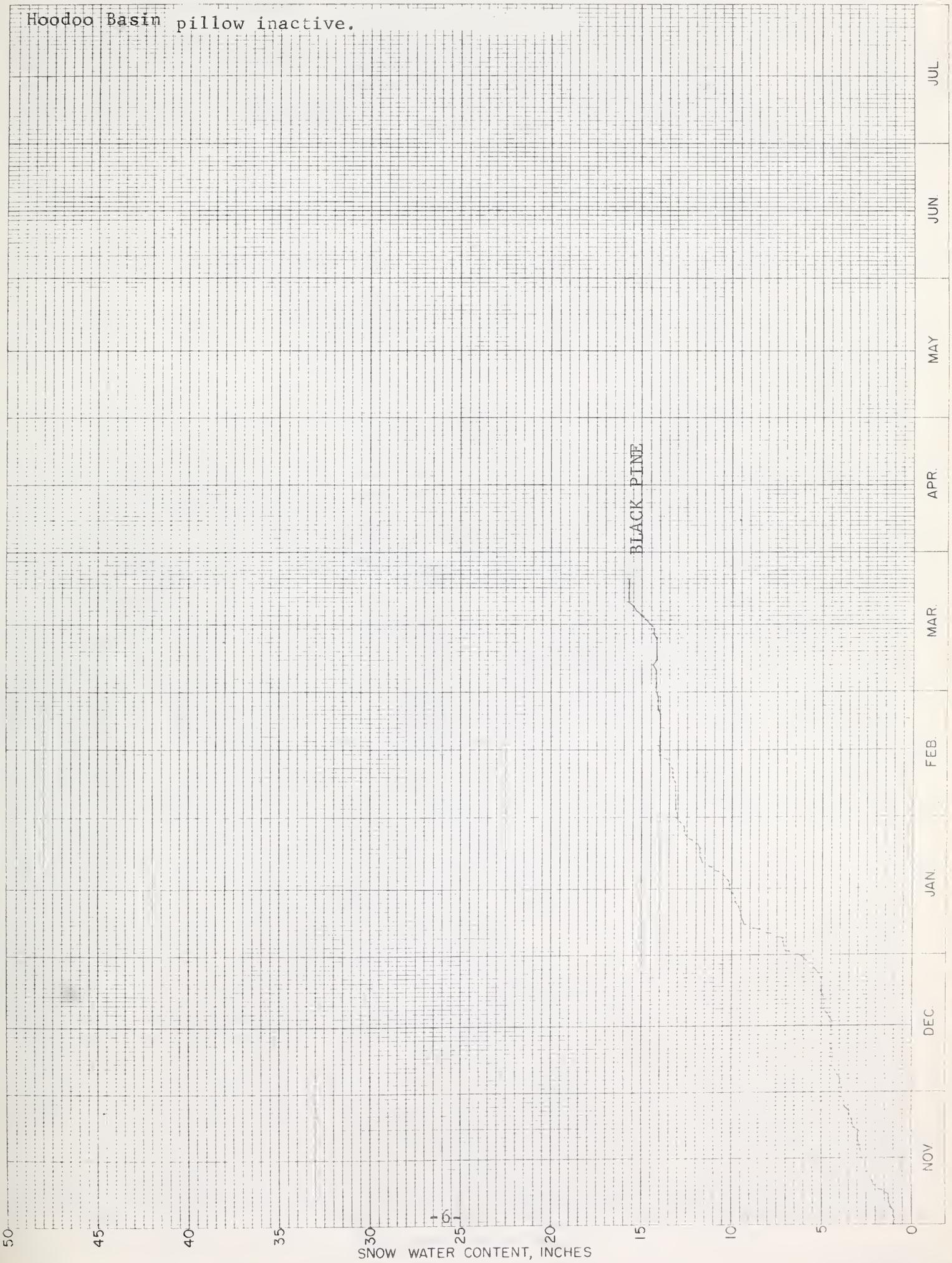

7-P-18764B-1

SNOW PILLOW DATA
WATER YEAR 1969

No. _____ Elev. _____ Drainage: BITTERROOT

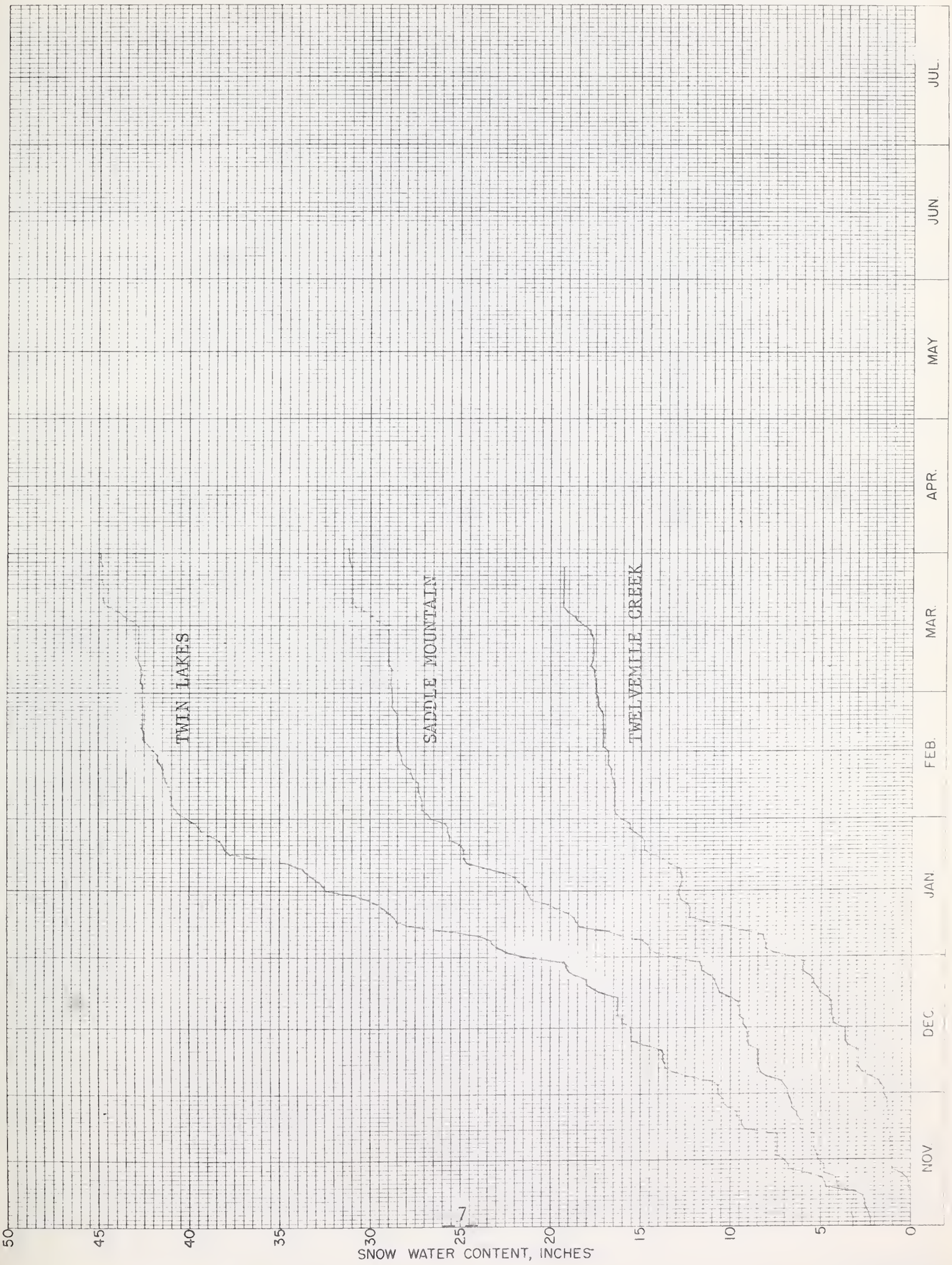

U.S. DEPARTMENT OF AGRICULTURE, SOIL CONSERVATION SERVICE

7-P-18764B-L

SNOW PILLOW DATA
WATER YEAR 1969

No. _____ Elev. _____ Drainage: MADISON

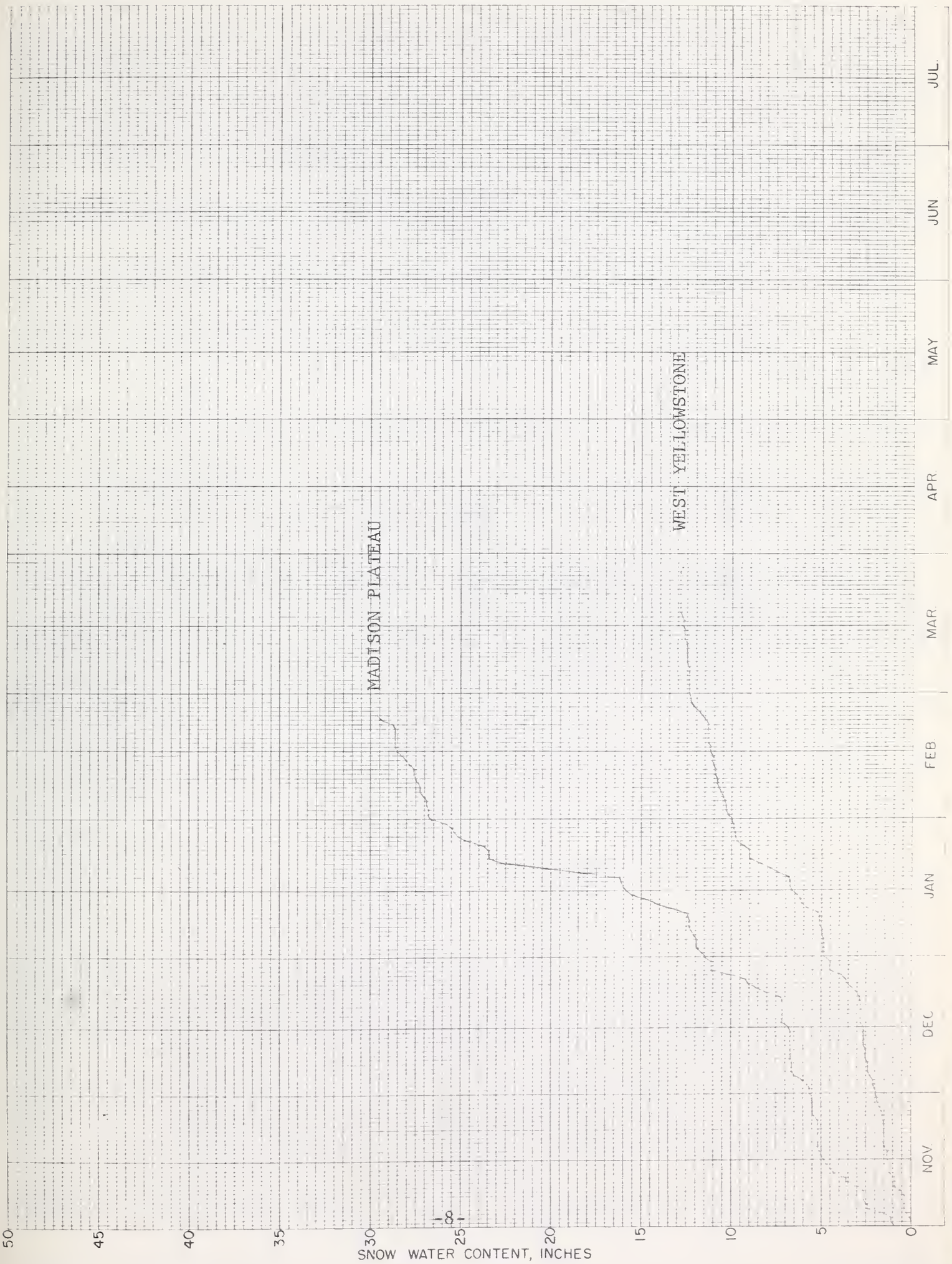

U.S. DEPARTMENT OF AGRICULTURE SOIL CONSERVATION SERVICE

7-P-187648-L

SNOW PILLOW DATA
WATER YEAR 1969

No. _____ Elev. _____ Drainage: GALLATIN



U.S. DEPARTMENT OF AGRICULTURE SOIL CONSERVATION SERVICE

7-P-18764B-L

SNOW PILLOW DATA
WATER YEAR 1969

No. _____ Elev. _____ Drainage: GALLATIN

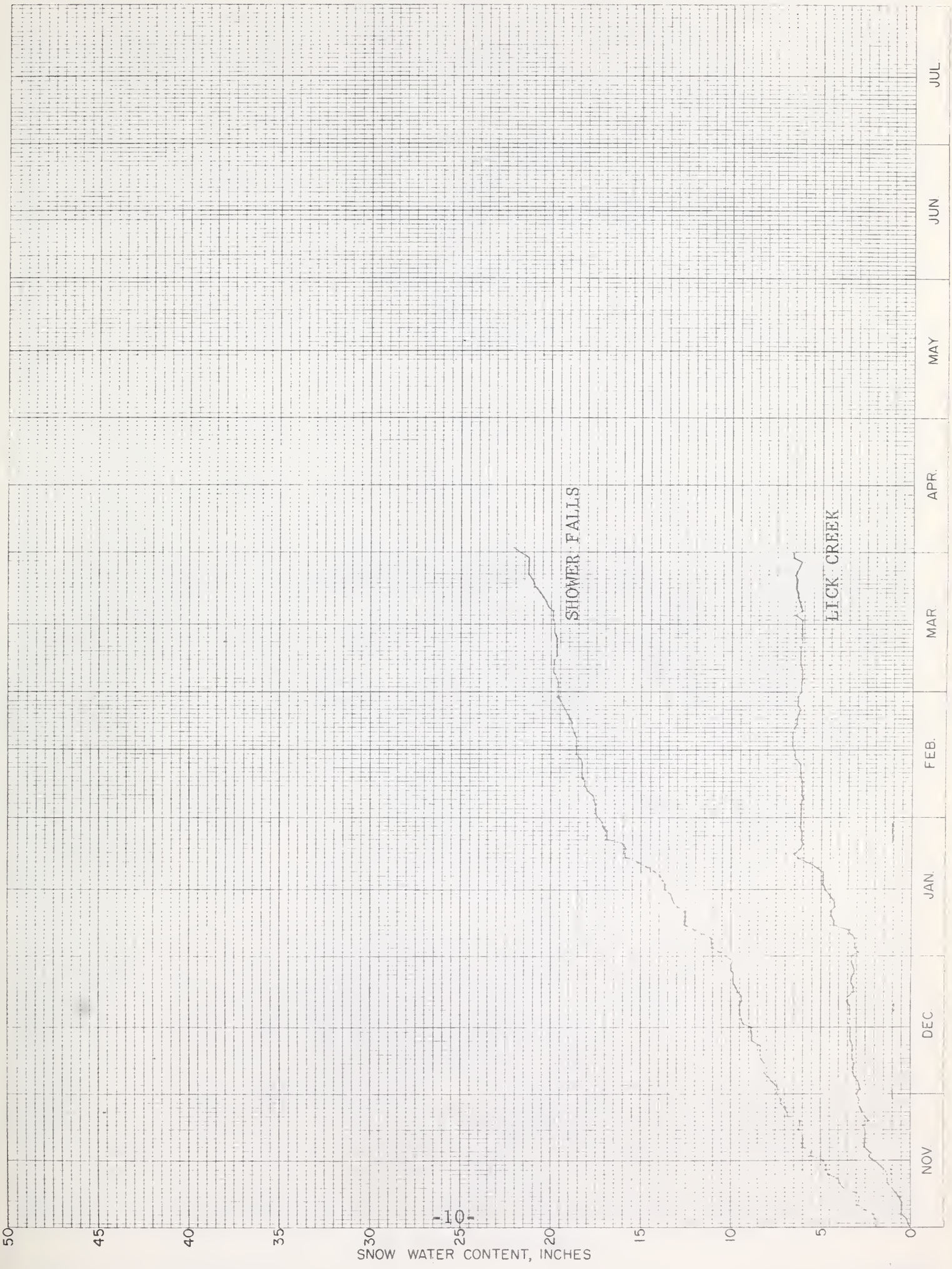

U S DEPARTMENT OF AGRICULTURE, SOIL CONSERVATION SERVICE

7-P-18764B-L

SNOW PILLOW DATA
WATER YEAR 1969

No. _____ Elev. _____ Drainage: JUDITH-JEFFERSON-MISSOURI

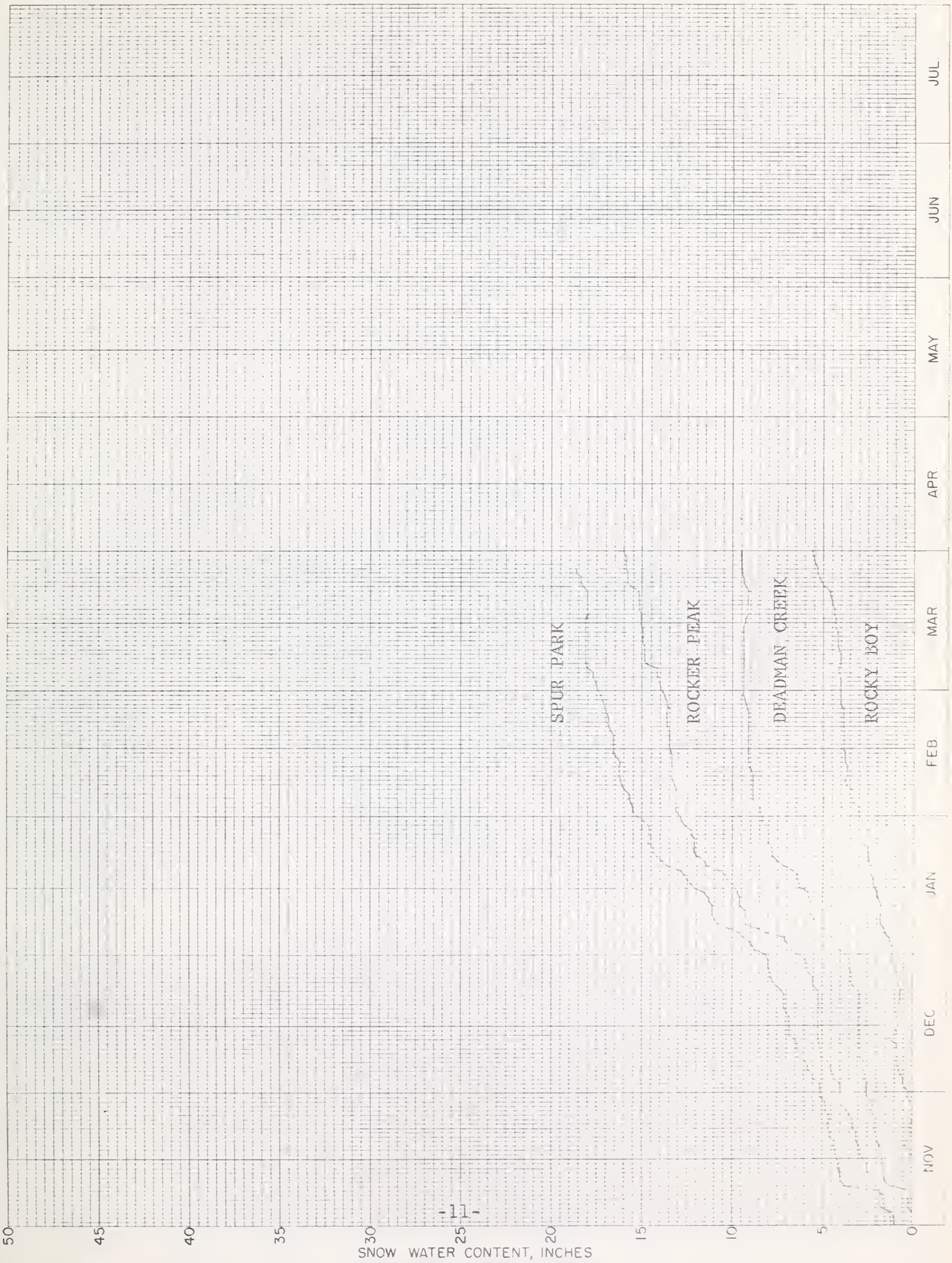

U.S. DEPARTMENT OF AGRICULTURE SOIL CONSERVATION SERVICE

7-P-18764B-L

SNOW PILLOW DATA
WATER YEAR 1969

No. Elev. Drainage: SUN



U.S. DEPARTMENT OF AGRICULTURE SOIL CONSERVATION SERVICE

7-P-187648-L

SNOW PILLOW DATA
WATER YEAR 1969

No. _____ Elev. _____ Drainage: YELLOWSTONE

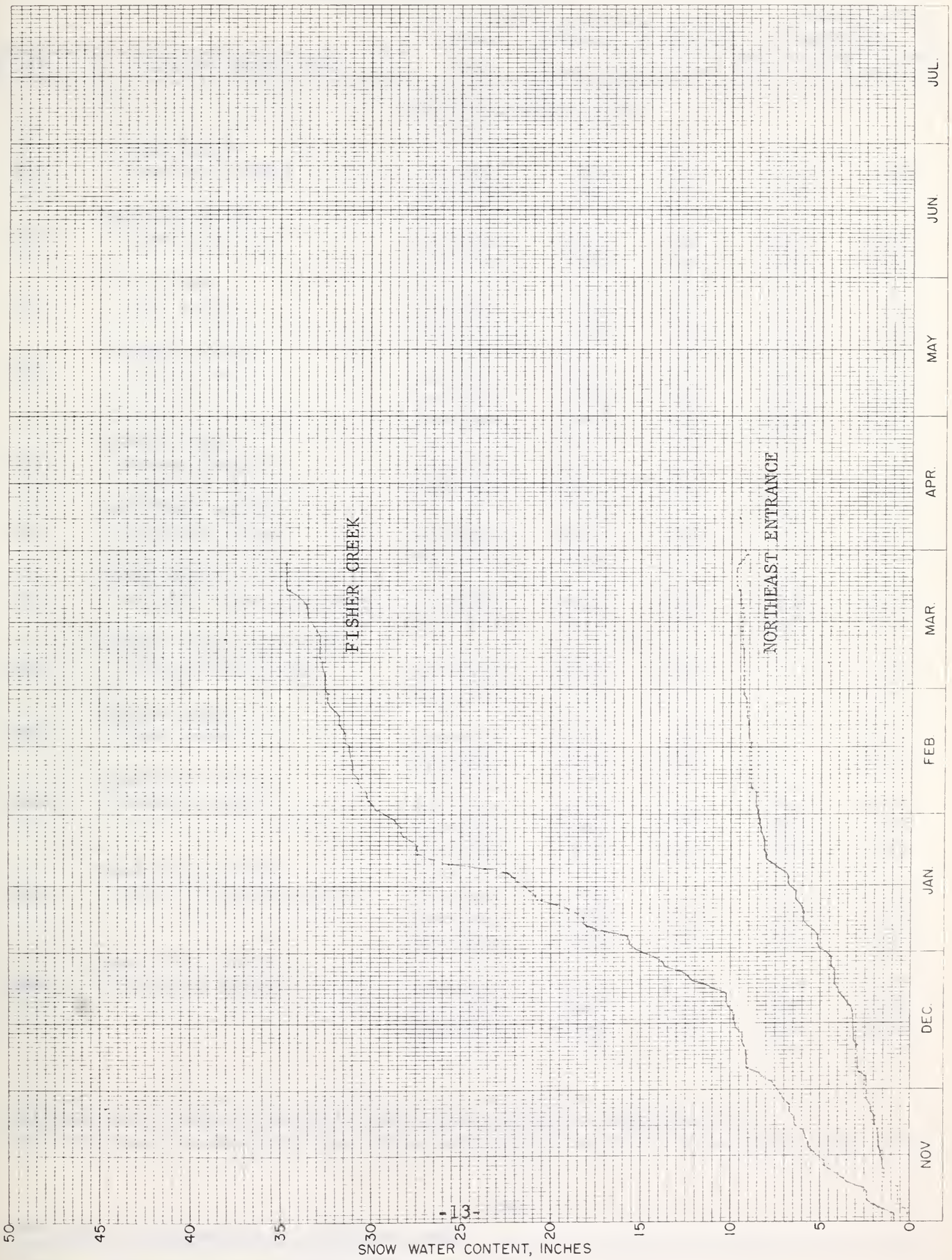

U.S. DEPARTMENT OF AGRICULTURE SOIL CONSERVATION SERVICE

7-P-18764B-L

WATER SUPPLY FORECASTS

AS OF APRIL 1, 1969

(1000 Acre Feet)

NO.	RIVER AND FORECAST POINT	FORECAST PERIOD	FORECAST THIS YEAR	PERCENT AVERAGE	MEASURED FLOW LAST YEAR*	MEASURED FLOW AVERAGE
	COLUMBIA RIVER BASIN					
	FISHER RIVER					
3020	Jennings (near)	Apr-Sept	360	121	181	298
		Apr-July	340	121	162	281
	KOOTENAI RIVER					
3030	Libby (at)	Apr-Sept	8500	106	6961	8025
		Apr-July	7400	106	5881	6956
	YAAK RIVER					
3045	Troy (near)	Apr-Sept	660	115	415	573
		Apr-July	630	115	382	549
	KOOTENAI RIVER					
3050	Leonia (at)	Apr-Sept	9900	108	7901	9198
		Apr-July	8700	108	6706	8072
		Apr-June	6980	108	5192	6463
	GERMAN GULCH					
3235	Ramsay (near)	Apr-Sept	15.5	129		12.0
		Apr-July	14.7	129		11.4
	RACETRACK CREEK					
3241	Anaconda (near)	Apr-Sept	38.5	113		34.1
		Apr-July	31.2	113		27.6
	FLINT CREEK					
3301	Boulder Creek (below)(3)	Apr-Sept	86.5	124	77.8	69.6
		Apr-July	68.4	124	56.5	55.1
	MIDDLE FORK ROCK CREEK					
3320	Philipsburg (near)	Apr-Sept	85.5	116		73.4
		Apr-July	77.0	116		66.2
	NEVADA CREEK					
3355	Finn (near)	Apr-Sept	29.0	140		20.7
		Apr-July	27.0	140		19.3
	BLACKFOOT RIVER					
3400	Bonner (near)	Apr-Sept	1150	114	686	1008
		Apr-July	1040	114	592	912
		Apr-June	900	114	507	788
	CLARK FORK RIVER					
3404	Milltown (above)(4)	Apr-Sept	920	121	748	755
		Apr-July	800	121	605	659
		Apr-June	680	121	517	562
	CLARK FORK RIVER					
3405	Missoula (above)	Apr-Sept	2070	117	1434	1763
		Apr-July	1840	117	1197	1572
		Apr-June	1580	117	1024	1350

(3) Sum Flint Creek at Maxville and Boulder Creek at Maxville.
(4) Difference in observed flow Clark Fork above Missoula and Blackfoot near Bonner.

*PROVISIONAL DATA FURNISHED BY U.S. GEOLOGICAL SURVEY

Note: All Averages Based on 1953-67, 15 year period.

WATER SUPPLY FORECASTS

AS OF APRIL 1, 1969

(1000 Acre Feet)

NO.	RIVER AND FORECAST POINT	FORECAST PERIOD	FORECAST THIS YEAR	PERCENT AVERAGE	MEASURED FLOW LAST YEAR*	MEASURED FLOW AVERAGE
	WEST FORK BITTERROOT RIVER					
3425	Conner (near) (5)	Apr-Sept	190	112	162	170
		Apr-July	177	112	148	158
	EAST FORK BITTERROOT RIVER					
3434	Conner (near)	Apr-Sept	187	110	163	170
		Apr-July	170	110	145	154
	BITTERROOT RIVER					
3440	Darby (near)	Apr-Sept	615	110	548	558
		Apr-July	568	110	498	517
		Apr-June	500	110	437	453
	SKALKAHO CREEK					
3465	Hamilton (near)	Apr-Sept	64.0	114	50.9	55.8
		Apr-July	56.0	114	43.2	48.9
	BLODGETT CREEK					
3475	Corvallis (near)	Apr-Sept	45.0	108	41.9	42.9
		Apr-July	44.0	108	36.2	40.8
	BITTERROOT RIVER					
3528	Missoula (at)(6)	Apr-Sept	1620	110	1416	1466
		Apr-July	1500	110	1237	1360
		Apr-June	1300	110	1066	1175
	CLARK FORK RIVER					
3530	Missoula (below)	Apr-Sept	3690	114	2850	3229
		Apr-July	3330	114	2434	2932
		Apr-June	2880	114	2090	2525
	ST. REGIS RIVER					
3540	St. Regis (near)	Apr-Sept	390	118	303	332
		Apr-July	372	118	205	316
	CLARK FORK RIVER					
3545	St. Regis (at)	Apr-Sept	5090	115	3688	4398
		Apr-July	4600	115	3164	3993
		Apr-June	4000	115	2705	3451
	NORTH FORK FLATHEAD RIVER					
3555	Columbia Falls (near)	Apr-Sept	2200	108	1678	2023
		Apr-July	2000	108	1463	1846
		Apr-June	1700	108	1227	1562
	MIDDLE FORK FLATHEAD RIVER					
3585	West Glacier (near)	Apr-Sept	1980	102	1675	1931
		Apr-July	1830	102	1433	1791
		Apr-June	1550	102	1267	1521
	SOUTH FORK FLATHEAD RIVER					
3625	Columbia Falls (near)(7)	Apr-Sept	2500	106	2056	2358
		Apr-July	2370	106	1784	2235
		Apr-June	2090	106	1567	1966

(5) Adjusted for storage in Painted Rocks Reservoir.
(6) Difference in observed flow Clark Fork above and below Missoula.
(7) Adjusted for storage in Hungry Horse Reservoir.

*PROVISIONAL DATA FURNISHED BY U.S. GEOLOGICAL SURVEY

Note: All Averages Based on 1953-67, 15 year period.

WATER SUPPLY FORECASTS

AS OF APRIL 1, 1969

(1000 Acre Feet)

NO.	RIVER AND FORECAST POINT	FORECAST PERIOD	FORECAST THIS YEAR	PERCENT AVERAGE	MEASURED FLOW LAST YEAR*	MEASURED FLOW AVERAGE
	FLATHEAD RIVER					
3630	Columbia Falls (at)(7)	Apr-Sept	6850	106	5485	6467
		Apr-July	6360	106	4757	6003
		Apr-June	5450	106	4067	5155
	SWAN RIVER					
3700	Big Fork (near)	Apr-Sept	720	105	630	688
		Apr-July	640	105	509	607
		Apr-June	510	105	398	496
	FLATHEAD RIVER					
3720	Polson (near) (8)	Apr-Sept	8420	110	6438	7701
		Apr-July	7900	110	5503	7157
		Apr-June	6750	110	4675	6123
	CLARK FORK RIVER					
3890	Plains (near) (8)	Apr-Sept	14060	112	10419	12482
		Apr-July	12900	112	8882	11448
		Apr-June	11000	112	7495	9802
	THOMPSON RIVER					
3895	Thompson Falls (near)	Apr-Sept	340	120	179	283
		Apr-July	302	120	151	253
	PROSPECT CREEK					
3907	Thompson Falls (at)	Apr-Sept	180	118	103	152
		Apr-July	169	118	94.3	143
	CLARK FORK RIVER					
3920	Whitehorse Rapids (at)(9)	Apr-Sept	15900	114	11779	13987
		Apr-July	14500	114	10126	12787
		Apr-June	12500	114	8568	10953

(7) Adjusted for storage in Hungry Horse Reservoir.
(8) Adjusted for storage in Hungry Horse Reservoir and Flathead Lake.
(9) Adjusted for storage in Hungry Horse, Flathead Lake and Noxon Rapids Reservoirs.

*PROVISIONAL DATA FURNISHED BY U.S. GEOLOGICAL SURVEY

Note: All Averages Based on 1953-67, 15 year period.

WATER SUPPLY FORECASTS

AS OF APRIL 1, 1969

(1000 Acre Feet)

NO.	RIVER AND FORECAST POINT	FORECAST PERIOD	FORECAST THIS YEAR	PERCENT AVERAGE	MEASURED FLOW LAST YEAR*	MEASURED FLOW AVERAGE
	MISSOURI RIVER BASIN					
	RED ROCK RIVER					
0125	Monida (near)(11)	Apr-Sept	145	183	105	79.1
		Apr-July	133	183	95.4	74.2
	BEAVERHEAD RIVER					
0154	Armstead (near)(11)(12)	Apr-Sept	215	202	138	106
		Apr-July	181	202	108	90.0
	RUBY RIVER					
0195	Alder (near)	Apr-Sept	106	133	99.2	80.0
		Apr-July	89.0	133	81.4	67.0
	BIG HOLE RIVER					
0255	Melrose (near)	Apr-Sept	940	136	705	690
		Apr-July	875	136	625	642
	BIRCH CREEK					
0260	Glen (near)	Apr-Sept	17.0	130	15.2	13.1
		Apr-July	14.3	130	12.6	11.0
	BOULDER RIVER					
0330	Boulder (near)	Apr-Sept	112	144	103	78.9
		Apr-July	108	144	94.9	75.5
	JEFFERSON RIVER					
0345	Sappington (at)(12)	Apr-Sept	1468	147	1012	948
		Apr-July	1330	147	861	857
	WILLOW CREEK					
0350	Harrison (near)	Apr-Sept	24.0	154	19.5	15.5
		Apr-July	22.0	154	16.9	14.2
	MADISON RIVER					
0375	West Yellowstone (near)	Apr-Sept	273	130	244	212
		Apr-July	208	130	181	160
	MADISON RIVER					
0385	Grayling (near)(13)	Apr-Sept	605	140	521	430
		Apr-July	473	140	390	337
	MADISON RIVER					
0410	McAllister (near)(14)	Apr-Sept	1015	140	907	727
		Apr-July	810	140	689	575
	GALLATIN RIVER					
0435	Gateway (near)	Apr-Sept	575	124	641	461
		Apr-July	490	124	533	393
	BRIDGER CREEK					
0485	Bozeman (near)	Apr-Sept	22.8	111	43.2	20.5
		Apr-July	21.5	111	39.1	19.3

(11) Adjusted for storage in Lima Reservoir.
(12) Adjusted for storage in Clark Canyon Reservoir.
(13) Adjusted for storage in Hebgen Lake.
(14) Adjusted for storage in Hebgen and Ennis Lakes.

*PROVISIONAL DATA FURNISHED BY U.S. GEOLOGICAL SURVEY

Note: All Averages Based on 1953-67, 15 year period.

WATER SUPPLY FORECASTS

AS OF APRIL 1, 1969

(1000 Acre Feet)

NO.	RIVER AND FORECAST POINT	FORECAST PERIOD	FORECAST THIS YEAR	PERCENT AVERAGE	MEASURED FLOW LAST YEAR*	MEASURED FLOW AVERAGE
	HYALITE CREEK					
0500	Bozeman (near)(15)	Apr-Sept	39.5	106	55.8	37.4
		Apr-July	34.6	106	45.0	32.5
	GALLATIN RIVER					
0525	Logan (at)	Apr-Sept	612	130	781	473
		Apr-July	520	130	643	401
	MISSOURI RIVER					
0545	Toston (at)(16)	Apr-Sept	3050	144	2771	2105
		Apr-July	2650	144	2287	1836
	PRICKLY PEAR CREEK					
0615	Clancy (near)	Apr-Sept	33.5	154	26.3	21.9
		Apr-July	29.3	154	21.8	19.1
	LITTLE PRICKLY PEAR CREEK					
0711	Sieben Ranch (at)	Apr-Sept	38.5	137		28.0
		Apr-July	33.0	137		24.0
	DEARBORN RIVER					
0735	Craig (near)	Apr-Sept	130	95	65.1	137
		Apr-July	123	95	58.0	130
	SHEEP CREEK					
0770	W. Sulphur Springs (near)	Apr-Sept	19.5	106	27.4	184
		Apr-July	17.0	106	24.0	16.0
	SMITH RIVER					
0775	Eden (near)	Apr-Sept	197	110	349	179
		Apr-July	182	110	309	165
	SUN RIVER					
0786	Gibson Dam (at)(17)	Apr-Sept	550	91	429	604
		Apr-July	505	91	380	555
	BELT CREEK					
0905	Monarch (near)	Apr-Sept	120	110		109
		Apr-July	110	110		100
	MISSOURI RIVER					
0908	Fort Benton (at)(18)	Apr-Sept	4160	126		3321
		Apr-July	3560	126		2834
	TWO MEDICINE CREEK					
0920	Browning (near)(19)	Apr-Sept	230	90		256
		Apr-July	218	90		245
	BADGER CREEK					
0925	Browning (near)	Apr-Sept	118	89		133
		Apr-July	103	89		116
	CUT BANK CREEK					
0990	Cut Bank (at)	Apr-Sept	110	92		120
		Apr-July	101	92		111

(15) Adjusted for storage in Middle Creek Reservoir.
(16) Adjusted for storage in Hebgen and Ennis Lakes and Clark Canyon Reservoir.
(17) Adjusted for storage in Gibson Reservoir and diversions.
(18) Adjusted for storage in Canyon Ferry Reservoir.
(19) Adjusted for storage in Two Medicine Res. & diversions into Two Medicine Canal.

*PROVISIONAL DATA FURNISHED BY U.S. GEOLOGICAL SURVEY

Note: All Averages Based on 1953-67, 15 year period.

WATER SUPPLY FORECASTS

AS OF APRIL 1, 1969

(1000 Acre Feet)

NO.	RIVER AND FORECAST POINT	FORECAST PERIOD	FORECAST THIS YEAR	PERCENT AVERAGE	MEASURED FLOW LAST YEAR*	MEASURED FLOW AVERAGE
	MARIAS RIVER					
0995	Shelby (near)(20)	Apr-Sept	540	89	409	604
		Apr-July	520	89	339	581
	MISSOURI RIVER					
1095	Virgelle (at)(21)	Apr-Sept	4820	120		4036
		Apr-July	4200	120		3511
	S. FORK JUDITH RIVER					
1098	Utica (near)	Apr-Sept	14.0	112	12.4	11.2
		Apr-July	13.1	112	11.1	10.1
	MISSOURI RIVER					
1152	Landusky (near)(21)	Apr-Sept	5400	120		4484
		Apr-July	4700	120		3889
	N. FORK MUSSELSHELL RIVER					
1155	Delpine (near)	Apr-Sept	5.8	105	7.6	5.5
		Apr-July	5.0	107	6.1	4.7
	S. FORK MUSSELSHELL RIVER					
1185	Martinsdale (above)	Apr-Sept	49.0	106	53.0	46.2
		Apr-July	46.6	106	48.6	44.0
	MISSOURI RIVER					
1320	Ft. Peck Dam (below)(22)	Apr-Sept	5200	121		4312
		Apr-July	4600	121		3824
	MILK RIVER					
1350	Eastern Crossing (at)	Apr-Sept	265	101	278	262
	MISSOURI RIVER					
1770	Wolf Point (near)(22)	Apr-Sept	5700	122		4683
		Apr-July	5100	122		4168
	MISSOURI RIVER					
3300	Williston, N.D. (nr)(29)	Apr-Sept	12010	109		10998
		Apr-July	10700	109		9823
	SASKATCHEWAN RIVER BASIN					
	ST. MARY RIVER					
0175	Babb (near)(30)	Apr-Sept	500	102	455	492
		Apr-July	434	102	362	427

(20) Adjusted for storage in Two Medicine, Four Horns, Lake Frances and Swift Reservoirs.
(21) Adjusted for storage in Canyon Ferry and Tiber Reservoirs.
(22) Adjusted for storage in Canyon Ferry, Tiber and Fort Peck Reservoirs.
(29) Adjusted for storage in Canyon Ferry, Tiber, Fort Peck, Buffalo Bill, Boysen, and Yellowtail Reservoirs. Sum Yellowstone River near Sidney and Missouri River near Culbertson.
(30) Adjusted for storage in Lake Sherburne.

*PROVISIONAL DATA FURNISHED BY U.S. GEOLOGICAL SURVEY

Note: All Averages Based on 1953-67, 15 year period.

WATER SUPPLY FORECASTS

AS OF APRIL 1, 1969

(1000 Acre Feet)

NO.	RIVER AND FORECAST POINT	FORECAST PERIOD	FORECAST THIS YEAR	PERCENT AVERAGE	MEASURED FLOW LAST YEAR*	MEASURED FLOW AVERAGE
	YELLOWSTONE RIVER BASIN					
	YELLOWSTONE RIVER					
1915	Corwin Springs (at)	Apr-Sept	1980	105	2103	1880
		Apr-July	1660	105	1626	1575
	YELLOWSTONE RIVER					
1925	Livingston (near)	Apr-Sept	2260	107	2590	2122
		Apr-July	1900	107	2038	1769
	SHIELDS RIVER					
1935	Clyde Park (at)	Streamflow measurements discontinued				
	BOULDER RIVER					
2000	Big Timber (at)	Apr-Sept	380	110		347
		Apr-July	360	110		327
	STILLWATER RIVER					
2050	Absarokee (near)(25)	Apr-Sept	560	100		558
		Apr-July	475	100		474
	CLARKS FORK RIVER					
2075	Chance (at)	Apr-Sept	590	101	569	582
		Apr-July	535	101	475	530
	CLARKS FORK RIVER					
2085	Edgar (at)	Apr-Sept	615	100	614	612
		Apr-July	550	100	484	547
	ROCK CREEK					
2095	Red Lodge (near)	Apr-Sept	105	99	150	106
		Apr-July	81.5	99	122	82.1
	YELLOWSTONE RIVER					
2145	Billings (at)	Apr-Sept	4177	106	4777	3944
		Apr-July	3600	106	3801	3400
	BIG HORN RIVER					
2870	St. Xavier (near)(26)	Apr-Sept	1600	93	2072	1719
		Apr-July	1500	93	1668	1625
	LITTLE BIG HORN RIVER					
2920	Lodgegrass (near)(28)	Apr-Sept	100	82		123
		Apr-July	89	82		109
	YELLOWSTONE RIVER					
3090	Miles City (at)(27)	Apr-Sept	5900	101		5850
		Apr-July	5200	101		5177
	YELLOWSTONE RIVER					
3295	Sidney (near)(27)	Apr-Sept	5850	97		6069
		Apr-July	5300	97		5454

(25) Adjusted for storage in Mystic Lake.
(26) Adjusted for storage in Buffalo Bill, Boysen, Bull Lake & Yellowtail Reservoirs
(27) Adjusted for storage in Buffalo Bill, Boysen and Yellowtail Reservoirs.
(28) Sum Little Big Horn below Pass Creek and Lodgegrass Creek near Wyola.

*PROVISIONAL DATA FURNISHED BY U.S. GEOLOGICAL SURVEY

Note: All Averages Based on 1953-67, 15 year period.

SNOW SURVEY DATA

AS OF APRIL 1, 1969

(Inches)

SNOW COURSE			CURRENT DATA			PAST RECORD	
						WATER CONTENT	
NO.	NAME	ELEVATION	DATE OF SURVEY	SNOW DEPTH	WATER CONTENT	LAST YEAR	AVERAGE
	COLUMBIA RIVER BASIN						
KOOTENAI RIVER							
15A11	Bald Eagle Peak	5700	3/24	163	76.5	-	-
15A08	Banfield Mountain	5600	3/27	73	28.5	-	-
15B11	Baree Creek	5500	3/31	111	49.5	40.7	49.6
15B16	Baree Midway	4600	3/31	97	41.2	27.7	-
15B15	Baree Trail	3800	4/1	39	17.8	0.0	7.8
16A08	Bear Mountain	5400	3/26	164	75.5	-	-
15A10	Bristow Creek	3900	3/27	41	17.9	-	-
14A04	Brush Creek	5000	4/3	38	13.9	8.8	13.1
14A13	Brush Creek Timber	5000	4/3	35	12.4	7.8	11.7
15A13	Cedar Grove	4100	3/24	42	14.9	-	-
15A04	Davis Creek	5400	3/25	74	30.1	-	-
BC 10	Fernie	3500				1.0	8.8
BC 12A	Field	4200	3/29	18	4.4	6.0	5.8
15A05	Garver Creek	4250	3/25	44	17.2	-	-
BC 11	Glacier	4100	3/28	71	27.0	30.9	28.7
14A11	Graves Creek	4300	3/28	53	21.1	12.9	19.5
BC 43	Gray Creek	5100				15.3	19.2
16A07	Halverson Creek	4850	3/26	138	58.0	-	-
15A03	Hawkins Lake	6450	3/25	96	39.4	-	-
16A09	Keeler Creek	3300	3/26	45	21.4	-	-
BC 33	Kicking Horse	5400	3/29	43	12.6	14.5	15.2
BC 20B	Kimberley	3800	3/30	29	9.4	4.4	7.5
15A09	Lost Soul	4800	3/27	50	20.5	-	-
BC 32	Marble Canyon	5000	3/31	46	13.4	10.1	13.2
BC 10B	Morrissey Ridge	6100	3/31	77	31.4	22.8	29.4
BC 10A	New Fernie	4100				9.8	15.8
15A12	Poorman Creek	5100	3/24	109	48.5	-	-
15A01	Red Mountain	6000	3/31	63	23.3	14.9	20.3
BC 8A	Sinclair Pass	4500	3/31	23	6.1	5.2	5.2
14A12	Stahl Peak	6050	3/28	108	44.2	-	-
BC 20A	Sullivan Mine	5100	3/28	51	18.7	13.1	14.6
BC 41	Upper Elk River	4400	3/27	26	9.2	1.6	7.4
14A07	Weasel Divide	5450	3/28	95	39.0	31.1	35.3

*Note: All Averages Based on 1953-67, 15 year period. *Adjusted Average*

SNOW SURVEY DATA

AS OF APRIL 1, 1969

(Inches)

SNOW COURSE			CURRENT DATA			PAST RECORD	
						WATER CONTENT	
NO.	NAME	ELEVATION	DATE OF SURVEY	SNOW DEPTH	WATER CONTENT	LAST YEAR	AVERAGE
FLATHEAD RIVER							
14B03	Bassoo Peak	5150	3/31	39	14.4	7.6	12.2
13A11	Beaver Lake	5900	4/1	64	23.6	22.6	24.0
13B03	Big Creek	6750	4/2	106	45.8	41.9	46.7
13A17	Camp Misery	6400	4/2	122	51.7	42.4	46.8
13A02	Desert Mountain	5600	4/1	44	18.1	15.6	16.3
13B04	Fatty Creek	5500	4/2	61	24.2	19.2	22.8
14A09	Griffin Creek Divide	5150	4/1	38	13.8	7.9	12.6
13B12	Gunsight Lake	6300	4/1	90	38.6	40.2	41.0
14A03	Hell Roaring Divide	5770	4/2	78	33.5	29.2	33.1
13B13	Holbrook	4530	4/1	31	12.0	4.2	10.4
14A06	Kishenehn	3890	3/27	29	10.3	4.5	9.6
14A05	Logan Creek	4300	4/3	27	9.3	5.3	8.6
13A05	Marias Pass	5250	3/27	50	17.0	12.6	18.8
13A16	Mineral Creek	4000	4/1	49	19.7	10.0	21.4
13B07	North Fork Jocko	6330	4/3	101	44.8	40.6	47.2
13B02	Spotted Bear Mountain	7000	4/1	33	12.3	11.5	15.1
13B01	Trinkus Lake	6100	4/1	102	42.0	41.9	44.2
13B11	Twin Creeks	3580	4/1	25	9.4	0.0	11.4
13B05	Upper Holland Lake	6200	4/1	90	35.2	36.8	36.1
CLARK FORK RIVER							
13C13	Black Pine	7100	3/25	53	17.6	14.0	14.1
13C13	Black Pine Pillow	7100	3/25	SP	15.8	15.4	-
12B10	Copper Creek	5700	4/4	39	16.2	9.3	15.1
12B11	Cotter Mine	6250	4/4	52	21.8	10.6	17.2
13B10	Coyote Hill	4200	4/2	27	9.4	4.6	10.4
13C09	El Dorado Mine	7800	3/28	72	26.1	25.8	21.2
13C11	Fred Burr Pass	8000	3/25	82	28.6	31.3	26.6
13C10	Gold Creek Lake	7200	3/28	57	19.8	17.8	15.9
14C10	Heart Lake Trail	4800	3/27	62	25.0	14.8	23.0
15C10	Hoodoo Basin	6000	3/27	132	56.1	47.6	-
15C10	Hoodoo Basin Pillow	6000				46.3	-
15C01	Hoodoo Creek	5900	3/27	126	52.4	41.3	50.6
13C04	Intergaard	6450	4/1	30	9.2	10.3	8.5
15B02	Lookout	5250	3/29	107	44.7	28.8	38.4
13C21	Lubrecht Forest No. 3	5450	3/29	29	10.6	5.1	7.4
13C22	Lubrecht Forest No. 4	4650	3/29	15	6.8	0.0	2.9
13C08	Lubrecht Forest No. 6	4040	3/29	16	6.2	0.0	3.0
13C12	Red Lion	7100	3/25	58	18.4	20.1	16.6
13C03	Skalkaho Summit	7260	3/27	72	28.8	25.6	26.4
13C02	Slide Rock Mountain	7100	3/26	53	18.2	14.3	15.4
13C05	Southern Cross	6500	4/1	24	7.2	8.3	7.4
13C18	Spring Gulch	6000				9.6	11.9
13C07	Storm Lake	7780	3/24	59	16.3	16.6	14.6
13C06	Stuart Mill	6500	4/1	26	7.9	8.7	7.1
13C01	Stuart Mountain	7400				32.0	32.2
14B01	TV Mountain	6800	4/2	56	22.6	17.5	18.5

SP - Snow pillow observation - water content only.

*Note: All Averages Based on 1953-67, 15 year period. *Adjusted Average*

SNOW SURVEY DATA

AS OF APRIL 1, 1969

(Inches)

SNOW COURSE			CURRENT DATA			PAST RECORD	
						WATER CONTENT	
NO.	NAME	ELEVATION	DATE OF SURVEY	SNOW DEPTH	WATER CONTENT	LAST YEAR	AVERAGE
BITTERROOT RIVER							
13C16	Ambrose	6480	4/1	39	13.8	12.9	13.7
13C32	Coyote Meadows Trail	7000	3/24	61	20.8	-	-
13D01	East Fork R. S.	5400	4/2	22	5.8	5.6	7.1
13D02	Gibbons Pass	7100	3/25	71	27.0	22.3	23.0
14D03	Kit Carson	5020	3/28	26	9.2	4.4	8.6
14C05	Lolo Pass	5230	3/27	77	31.0	24.4	33.8
14C07	Lost Horse	5940	3/31	80	32.9	29.8	33.0
13D16	Moose Creek	6200	3/31	46	18.2	13.8	16.2
14D02	Nez Perce Camp	5680	3/28	42	14.6	10.4	15.2
14D01	Nez Perce Pass	6570	3/28	48	17.4	15.9	-
13D22	Saddle Mountain	7940	4/1	74	28.6	26.2	25.8
13D22	Saddle Mountain Pillow	7940	4/1	SP	31.2	26.7	-
14C04	Savage Pass	6600	3/28	72	28.0	24.6	28.6
14C13	Twelvemile Creek	5600	3/31	54	21.7	17.9	-
14C13	Twelvemile Creek Pillow	5600	3/31	SP	24.1	18.4	-
14C08	Twin Lakes	6510	3/31	97	42.1	41.9	45.0
14C12	Twin Lakes Pillow	6400	3/31	SP	40.3	39.3	-

SP - Snow pillow observation - water content only.

*Note: All Averages Based on 1953-67, 15 year period. *Adjusted Average*

SNOW SURVEY DATA

AS OF APRIL 1, 1969

(Inches)

SNOW COURSE			CURRENT DATA			PAST RECORD	
NO.	NAME	ELEVATION	DATE OF SURVEY	SNOW DEPTH	WATER CONTENT	WATER CONTENT LAST YEAR	WATER CONTENT AVERAGE
			MISSOURI RIVER BASIN				
BEAVERHEAD RIVER							
13D10	Bloody Dick	7600	3/27	42	13.6	11.8	11.1
12E03	Camp Creek	6800	3/27	62	22.5	9.5	9.0
12D04	Carter Creek	7400	3/29	26	5.3	6.4	5.8
13E22	Dad Creek Lake	8400	3/30	53	17.6	14.7	13.0
13D15	Elk Horn Springs	7800	3/27	42	12.4	10.0	9.8
13D09	Gold Stone	8100	3/27	51	18.0	15.6	14.8
11E12	Kilgore	6200	3/29	52	19.9	9.0	8.9
11E04	Lakeview Canyon	6930	4/2	64	24.2	13.7	11.5
11E03	Lakeview Ridge	7400	4/2	57	21.0	11.7	10.0
13E01	Lemhi Pass	7480	3/28	39	12.1	10.2	8.5
13E23	Lemhi Ridge	8100	3/28	37	11.2	9.9	-
11E32	Sawtelle Mountain	8715	3/28	115	49.4	28.1	-
13E02	Trail Creek	7090	3/28	40	11.6	9.0	8.4
12E01	White Pine Ridge	8850	3/30	24	5.8	6.9	5.2
RUBY RIVER							
11D14	Branham Lakes	8850	3/27	83	33.5	30.8	-
11D08	Clover Meadow	8600	3/30	58	19.7	20.7	16.0
12E07	Divide	7900	3/30	48	16.2	10.8	9.7
11D15	Middle Mill Creek	7850	3/27	52	19.0	16.4	-
12E06	Notch	8500	3/30	58	19.6	16.6	13.6
12D05	Smuggler Mine	6960	3/27	40	12.2	10.6	-
BIG HOLE RIVER							
13D20	Abundance Lake	8800	3/30	62	24.4	22.2	19.8
13D19	Darkhorse Lake	8600	3/30	72	30.6	28.5	27.0
13D21	Foolhen	8280	3/30	56	20.1	19.4	17.8
13D23	Palisade Creek	8250	3/26	83	34.6	-	-
13D24	Slag-A-Melt Lake	8750	3/30	71	29.8	25.5	-
JEFFERSON RIVER							
12C07	Berry Meadow	7300	4/2	31	8.6	8.0	7.6
12C09	Copper Mountain	7700	3/31	38	11.7	14.2	-
12C10	Nez Perce Creek	6500	3/31	24	7.6	6.6	-
12C06	Picnic Grounds	6500	4/1	20	6.2	4.8	4.6
12D01	Pipestone Pass	7200	3/24	33	7.8	7.0	6.0
12C11	Rocker Peak	8000	4/2	48	16.4	18.4	-
12C11	Rocker Peak Pillow	8000	4/2	SP	16.0	17.4	-
12C12	Uncle Sam Gulch	6500	4/2	27	7.4	9.0	-

SP - Snow pillow observation- water content only.

*Note: All Averages Based on 1953-67, 15 year period. *Adjusted Average*

SNOW SURVEY DATA

AS OF APRIL 1, 1969

(Inches)

SNOW COURSE			CURRENT DATA			PAST RECORD	
NO.	NAME	ELEVATION	DATE OF SURVEY	SNOW DEPTH	WATER CONTENT	WATER CONTENT LAST YEAR	WATER CONTENT AVERAGE
MADISON RIVER							
11E09	Big Springs	6500	3/28	68	27.2	17.9	20.8
11E18	Black Canyon	7850	3/27	102	42.6	24.6	34.6
11E19	Black Moose	8125	3/27	110	47.0	32.4	40.4
11D07	Call Road	8050	3/30	39	10.9	13.0	10.8
11D12	Four Mile	6900	3/24	39	10.4	9.7	8.0
11E05	Hebgen Dam	6550	3/27	45	12.3	13.1	11.3
11E10	Island Park	6315	3/28	62	23.4	13.5	15.6
11D05	Jack Creek	7500	3/25	25	6.0	7.2	6.0
11E22	Lake Creek	6100	3/27	36	11.2	8.0	7.8
11E16	Latham Springs	7650	3/27	96	40.2	27.4	33.5
11E28	Lion Mountain	8760	3/25	72	28.2	21.5	-
11D11	Lower Twin	7900	3/24	69	22.9	23.2	19.0
11E14	Lucky Dog	6900	3/27	79	30.8	19.6	24.8
11E31	Madison Plateau	7750	3/27	78	31.6	18.5	-
11E31	Madison Plateau Pillow	7750	3/27	SP	32.1	21.0	-
11E23	Meridian Creek	7000	3/26	48	16.8	10.6	9.5
10E02	Norris Basin	7500	3/30	37	11.9	12.6	10.1
11D03	North Meadow	7500	3/24	42	11.2	9.0	7.9
11E15	Old Road	7250	3/27	88	34.8	23.4	27.3
11E17	Poacher's Cabin	8000	3/27	95	40.6	27.8	33.6
11E21	Potomageton Park	7150	3/28	53	20.2	15.6	15.4
11E20	Sentinel Creek	8300	3/28	78	30.8	26.8	23.6
11E33	Soap Bogus Divide	7600	3/26	63	23.7	17.5	-
11E24	Tepee Creek	8000	3/26	67	25.2	15.0	13.4
11E08	Valley View	6500	3/28	69	28.1	17.8	15.9
11E07	West Yellowstone	6700	3/27	50	17.0	9.8	10.8
11E07	West Yellowstone Pillow	6700	3/29	SP	12.8	8.7	-
11E30	Whiskey Creek	6800	3/27	75	30.6	19.5	-
GALLATIN RIVER							
10D14	Arch Falls	7350	4/1	38	11.6	16.5	12.6
11D09	Bear Basin	8150	3/26	60	21.0	26.0	20.2
10D15	Bridger Bowl	7250	3/29	67	26.6	35 4	27.6
10D15	Bridger Bowl Pillow	7250	3/29	SP	25.2	30.5	-
11E29	Carrot Basin	9000	4/1	111	49.4	33.0	-
11E29	Carrot Basin Pillow	9000				26.0	-
10D04	Devil's Slide	8100	4/1	58	20.2	28.2	22.4
10D03	Hood Meadow	6600	4/1	27	7.1	11.8	9.8
10D13	Lick Creek	6860	4/1	29	6.0	11.6	10.2
10D13	Lick Creek Pillow	6860	4/1	SP	6.7	11.4	-
10D10	Little Park	7400	3/26	51	16.4	21.0	15.4
10D18	Maynard Creek	6210	3/28	48	16.2	20.4	-
10D18	Maynard Creek Pillow	6210	3/28	SP	10.9	14.2	-
10D01	New World	6700	3/27	37	11.6	15.4	11.0
10D16	Shower Falls	8100	4/1	68	25.8	32.8	26.8
10D16	Shower Falls Pillow	8100	4/1	SP	21.1	29.2	-
11E06	Twenty-One Mile	7150	3/28	67	26.2	16.0	17.4

SP - Snow pillow observation - water content only.

*Note: All Averages Based on 1953-67, 15 year period. *Adjusted Average*

SNOW SURVEY DATA

AS OF APRIL 1, 1969

(Inches)

SNOW COURSE			CURRENT DATA			PAST RECORD	
NO.	NAME	ELEVATION	DATE OF SURVEY	SNOW DEPTH	WATER CONTENT	WATER CONTENT LAST YEAR	WATER CONTENT AVERAGE
MISSOURI RIVER (Main Stem)							
9A02	Bear Paw Ski Area	5200				8.6	-
11C01	Boulder Mountain	7950	3/25	55	18.4	20.0	16.8
12C05	Chessman Reservoir	6200	4/2	20	5.8	6.3	4.2
10C09	Deadman Creek	6450	3/28	36	10.8	11.6	-
10C09	Deadman Creek Pillow	6450	3/28	SP	9.5	10.8	-
10C07	Elk Peak	8000	4/1	43	14.2	19.5	16.9
10C02	Grasshopper	7000	4/1	24	7.0	7.6	5.4
10C01	Kings Hill	7500	4/1	42	12.7	15.2	13.2
9A01	Rocky Boy	4700	4/1	18	4.8	4.4	4.5
9A01	Rocky Boy Pillow	4700	4/1	SP	4.9	4.1	-
12C01	Stemple Pass	6600	4/3	35	10.5	9.5	10.8
12C02	Ten Mile Lower	6600	4/2	28	7.8	9.3	6.9
12C03	Ten Mile Middle	6800	4/1	39	12.6	13.0	10.8
12C04	Ten Mile Upper	8000	4/1	47	16.5	17.2	14.0
SUN-TETON-MARIAS RIVERS							
13A15	Badger Pass	6900	4/1	94	38.6	41.6	37.2
13A20	Blue Lake	5900	4/1	71	29.0	-	-
12B06	Cabin Creek	5200	3/31	25	7.6	4.5	7.3
12B09	Five-Bull	5700	4/1	31	11.2	5.0	6.9
12A01	Freight Creek	6000	4/1	50	14.7	13.6	16.6
12B07	Goat Mountain	7000	3/31	41	13.4	8.1	11.7
12B12	Mount Lockhart	6400	3/28	58	19.5	-	-
12B12	Mount Lockhart Pillow	6400	3/28	SP	15.4	-	-
12B13	Waldron	5600	3/28	32	9.8	-	-
12B13	Waldron Pillow	5600	3/28	SP	11.2	-	-
12B04	Wrong Creek	5700	4/2	36	12.0	11.8	16.0
12B03	Wrong Ridge	6800	4/3	48	17.3	18.2	21.9
JUDITH RIVER							
9C02	Avalanche	7100	3/27	52	17.4	27.3	-
9C01	Crystal Lake	6100	3/27	33	9.0	16.2	12.8
9C03	Rock Creek	5600	3/27	25	7.0	11.4	-
10C06	Spur Park	8000	3/28	59	20.2	23.8	21.5
10C06	Spur Park Pillow	8000	3/28	SP	18.7	22.5	-
MUSSELSHELL RIVER							
10C15	Daisy Peak	7600	4/3	33	10.4	-	-
10C13	Eagle Creek	7000	4/2	36	11.7	-	-
10C14	Forest Lake	6400	4/2	32	10.2	-	-
10C11	Haymaker	8050	4/4	41	12.8	-	-
10C12	Johnson Park	6450	4/3	22	6.6	-	-

SP - Snow pillow observation - water content only.

*Note: All Averages Based on 1953-67, 15 year period. *Adjusted Average*

SNOW SURVEY DATA

AS OF APRIL 1, 1969

(Inches)

SNOW COURSE			CURRENT DATA			PAST RECORD	
						WATER CONTENT	
NO.	NAME	ELEVATION	DATE OF SURVEY	SNOW DEPTH	WATER CONTENT	LAST YEAR	AVERAGE
ST. MARY RIVER							
13A18	Hudson Bay Divide	5800	3/27	50	15.7	17.2	18.9
SASKATCHEWAN (BOW) RIVER							
Alb. 1	Bow River	5100	3/25	33	7.7	6.7	9.4
Alb. 2	Upper Pipestone	5300	3/25	34	8.2	6.4	9.0
Alb. 6	Mirror Lake	6600	3/26	43	12.6	8.0	12.7
Alb. 8	Chateau Lawn	5700	3/26	42	12.2	9.2	11.3
Alb. 10	Mount Eisenhower	5000	3/27	23	6.2	3.5	-
UPPER YELLOWSTONE RIVER							
10C05	Bald Ridge	7500	3/28	35	11.1	14.4	12.5
9D01	Camp Senia	7890	4/1	22	5.5	9.2	6.4
10E03	Canyon	7750	3/31	52	18.0	15.3	16.1
9D07	Cooke Station	8150	3/28	57	21.0	20.6	-
10D05	Crevice Mountain	8400	3/27	36	11.0	13.4	8.8
10E06	East Entrance	7000	3/31	29	8.7	5.6	-
9D06	Fisher Creek	9100	3/28	96	39.8	34.4	-
9D06	Fisher Creek Pillow	9100	3/28	SP	34.7	34.2	-
9D05	Grizzly Peak	8400	4/2	37	10.2	19.2	16.5
10D06	Independence	8000	3/28	52	18.8	20.4	18.2
10E04	Lake Camp	7850	3/30	42	14.0	7.0	9.9
9E01	Lodgepole	8200	3/31	35	10.7	9.9	10.8
10E06	Lupine Creek	7300	3/29	37	10.9	10.2	10.3
10D12	Monument Peak	9000	3/28	73	26.6	27.8	24.8
10D07	Northeast Entrance	7400	3/31	31	9.2	9.8	9.1
10D07	Northeast Entrance Pillow	7350	3/31	SP	9.3	9.6	-
10C03	Porcupine R. S.	6500	3/28	25	6.1	11.0	7.6
10D10	Sacajawea	6550	3/29	43	15.4	18.0	13.0
10C08	South Fork Shields	8100	3/27	57	20.6	27.1	24.1
10E05	Sylvan Pass	7100	3/31	42	14.2	12.1	13.4
10E07	Thumb Divide	7900	3/26	75	27.4	19.0	22.5
9D04	Timberline Creek	8850	4/1	45	13.0	18.4	15.5
9D02	West Rosebud	7500				13.5	10.6
9D08	White Mill	8700	3/28	75	29.4	27.1	-

SP - Snow pillow observation - water content only.

*Note: All Averages Based on 1953-67, 15 year period. *Adjusted Average*

SOIL MOISTURE DATA

AS OF APRIL 1, 1969

(Inches)

SOIL MOISTURE STATION			SOIL PROFILE		CURRENT DATA		PAST RECORD	
NO.	NAME	ELEVATION	DEPTH	FIELD CAPACITY	DATE OF SURVEY	SOIL MOISTURE	LAST YEAR	**AVERAGE
			COLUMBIA RIVER BASIN					
Kootenai								
15B15M	Baree Trail	3800	48	7.5	4/1	6.8	6.5	-
14A10M	Murphy Lake R.S.	3000	48	22.6	4/1	20.1	20.0	-
15A02M	Raven R.S.	3050	48	23.0	4/1	22.0	21.5	-
Flathead								
13A02M	Desert Mountain	5600	54	8.4	4/1	8.7	7.6	7.5
13A05M	Marias Pass	5250	54	6.5	3/31	5.5	5.6	5.3
Clark Fork								
13C13M	Black Pine	7100	48	10.0	3/25	7.9	7.5	-
13B19M	Seeley Lake R.S.	4030	48	11.9	4/4	11.9	11.9	9.5
13C03M	Skalkaho Summit	7260	48	10.8	3/27	9.8	9.8	-
Bitterroot								
13D18M	Gibbons Pass	7100	48	7.1	4/1	5.7	5.7	5.4
14C05M	Lolo Pass	5250	48	10.6	3/28	6.5	10.0	6.5
			MISSOURI RIVER BASIN					
Beaverhead								
11E13M	Lakeview	6700	48	15.3	4/1	7.4	5.3	7.2
Madison								
11D04M	Red Bluff	4800	40	4.7				-
11E07M	West Yellowstone	6700	48	6.5	3/29	2.9	3.7	-
Gallatin								
10D15M	Bridger Bowl	7250	48	17.0	3/29	16.8	15.7	-
11D02M	College Site	4856	54	14.5	4/2	13.6	14.4	11.9
10D13M	Lick Creek	6860	48	18.8	4/1	17.1	17.8	-
11E06M	Twenty-One Mile	7150	48	10.0	3/29	6.7	4.1	3.0
Missouri Main Stem								
10C01M	Kings Hill	7420	48	11.8	3/28	7.3	6.1	7.1
12C08M	Stemple Pass	6350	48	5.9	3/28	4.2	5.1	4.6
Yellowstone								
10D11M	Battle Ridge	6020	48	17.6	3/29	14.2	14.6	14.0
10D07M	Northeast Entrance	7350	48	9.4	4/1	7.2	5.3	5.6

**AVERAGE FOR PERIOD OF RECORD

RESERVOIR STORAGE DATA

AS OF MARCH 31, 1969

(1000 Acre Feet)

BASIN	RESERVOIR	USEABLE CAPACITY	USEABLE STORAGE THIS YEAR	USEABLE STORAGE LAST YEAR	USEABLE STORAGE AVERAGE
COLUMBIA RIVER BASIN					
Flathead	Hungry Horse	3,428.0	2,201.0	2,215.0	2,077.0**
	Flathead Lake	1,791.0	765.9	889.4	746.7
	Camas (Sum of 4)	45.2	15.8	25.5	30.1
	Mission Valley (Sum of 8)	100.3	77.3	31.4	35.4
Clark Fork	Georgetown Lake	31.0	24.9	25.2	22.1
	Nevada Creek	12.6	8.8	9.0	6.8
	Noxon Rapids	334.6	250.1	261.9	188.0**
Bitterroot	Como	34.9	21.6	22.3	13.4
	Painted Rocks	31.7	21.4	25.5	19.7
MISSOURI RIVER BASIN					
Beaverhead	Clark Canyon	328.9	152.9	159.4	135.6**
	Lima	84.0	42.5	43.5	24.2
Ruby	Ruby	38.8	30.6	30.6	30.0
Madison	Hebgen Lake	377.5	295.4	237.0	176.7
	Ennis Lake	41.0	35.4	35.2	35.5
Gallatin	Middle Creek	8.0	4.0	3.4	3.9
Missouri	Canyon Ferry	2,043.0	1,469.0	1,430.0	1,546.0**
	Hauser & Helena	61.9	62.4	68.4	50.5
	Lake Helena	10.4	10.7	9.4	7.3
	Holter Lake	81.9	71.1	78.5	54.7
	Smith River	10.7	8.4	10.5	7.0**
	Durand	7.0	6.0	7.0	5.0
	Martinsdale	23.1	10.3	9.4	8.0
	Deadman's Basin	72.2	49.1	61.0	48.7
	Fort Peck	19,410.0	16,370.0	16,140.0	11,050.0
Sun	Gibson	105.0	55.3	41.1	51.0
	Willow Creek	32.2	23.1	17.8	22.0
	Pishkun	32.0	16.6	16.2	17 5
Marias	Lower Two Medicine	16.6		13.7	0.0
	Four Horns	19.2		12.9	12.2
	Swift	30.0	21.4	16.2	21.5
	Lake Frances	112.0	82.4	71.1	84.2
	Tiber	1,313 0	501.8	422.1	643.7**
Milk	Fresno	127.2	134.9	91.9	82.1
	Nelson	66.8	42.5	37.7	40.2
	Lake Sherburne	66.1	28.1	33.3	22.8
Yellowstone	Mystic Lake	20.8	5.2	4.0	5.0
	Tongue River	68.0		45.9	28 7
	Cooney	27.5	20.2	12.5	15.2
Big Horn	Yellowtail	1,356.0	695.3	758.8	-

*Note: All Averages Based on 1953-67, 15 year period. **Average for Period of Record*

Agencies and Organizations Cooperating in Montana Snow Surveys

U. S. Forest Service
Region I, Missoula, Montana
Montana Forests and Ranger Districts

U. S. Geological Survey
Helena, Montana
Portland, Oregon

U. S. Army Corps of Engineers
Portland, Oregon
Seattle, Washington
Walla Walla, Washington
Omaha, Nebraska

U. S. Indian Irrigation Service
St. Ignatius, Montana

U. S. Weather Bureau
Helena, Montana
Portland, Oregon
Kansas City, Missouri

U. S. Bureau of Sports Fisheries and Wildlife
Red Rock Lakes Refuge
Monida, Montana

U. S. Bureau of Reclamation
Billings, Montana
Boise, Idaho

U. S. Bonneville Power Administration
Portland, Oregon

U. S. Soil Conservation Service
Montana, Wyoming, Idaho

Soil and Water Conservation Districts
Montana Counties

U. S. National Park Service
Yellowstone National Park
Glacier National Park

Montana Power Company
Butte, Montana

Montana Water Resources Board
Helena, Montana

North Montana Branch Station
Agricultural Experiment Station
Havre, Montana

Montana State University
Agricultural Experiment Station
Bozeman, Montana

University of Montana
School of Forestry
Missoula, Montana

Water Rights Branch, Dept. of Lands and Forests
Victoria, British Columbia

Department of Energy, Mines and Resources
Calgary, Alberta

UNITED STATES DEPARTMENT OF AGRICULTURE
SOIL CONSERVATION SERVICE
P. O. BOX 98
BOZEMAN, MONTANA 59715

OFFICIAL BUSINESS

POSTAGE AND FEES PAID
U. S. DEPARTMENT OF AGRICULTURE

FIRST CLASS MAIL

U. S. DEPARTMENT OF AGRICULTURE
NATIONAL AGRICULTURAL LIBRARY
CURRENT SERIAL RECORD
WASHINGTON, D. C. 20250

FEDERAL - STATE - PRIVATE

COOPERATIVE SNOW SURVEYS

Furnishes the basic data necessary for forecasting water supply for irrigation, domestic and municipal water supply, hydro-electric power generation, navigation, mining and industry

"The Conservation of Water begins with the Snow Survey"